


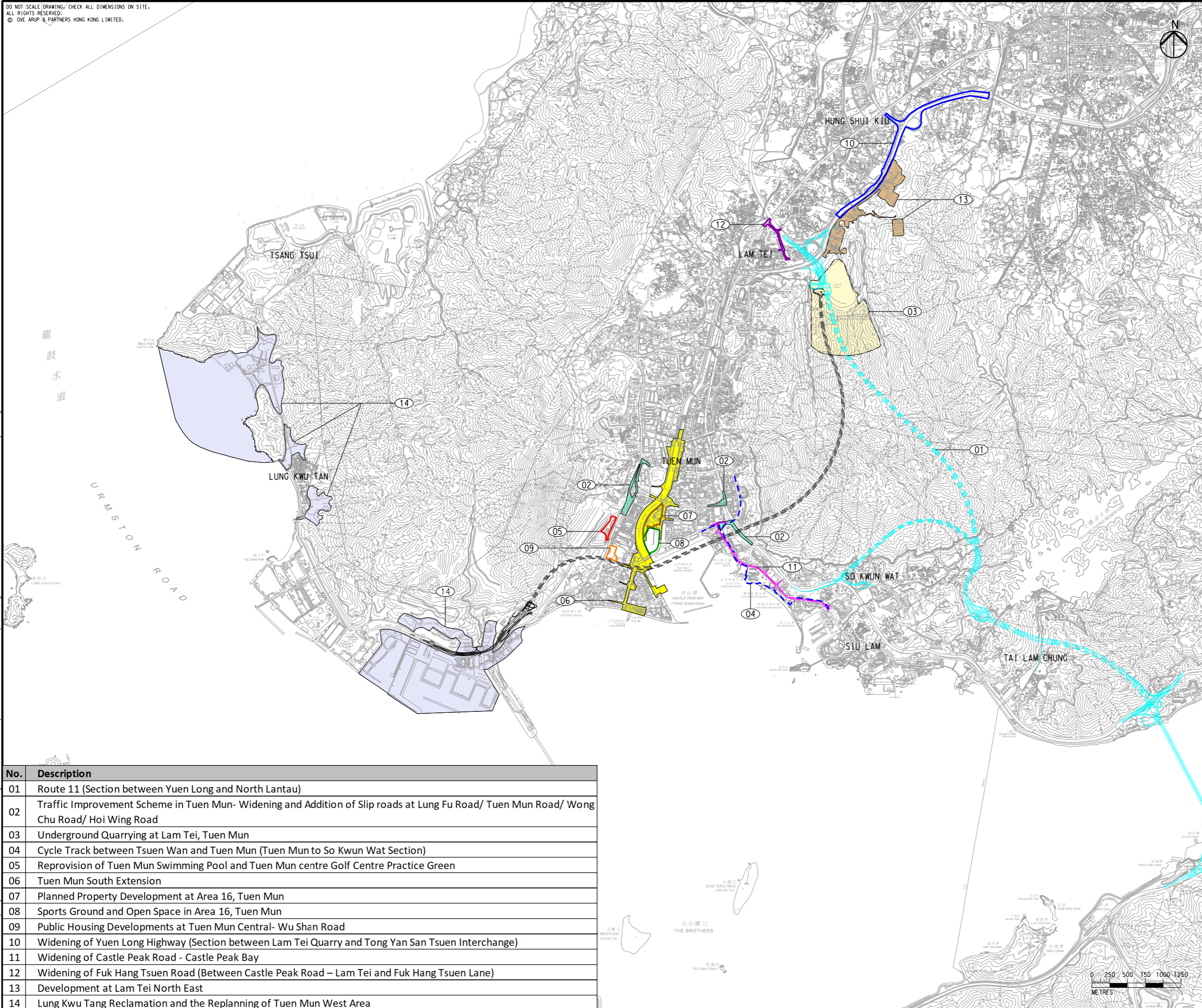


DO NOT SCALE DRAWING, CHECK ALL DIMENSIONS ON SITE.
ALL RIGHTS RESERVED.
© OVE ARUP & PARTNERS HONG KONG LIMITED.

- LEGEND**
-  PORTAL AREA AND AT-GRADED ROAD/ ELEVATED ROAD
 -  PROPOSED TUNNEL
 -  01 CONCURRENT PROJECT



No.	Description
01	Route 11 (Section between Yuen Long and North Lantau)
02	Traffic Improvement Scheme in Tuen Mun- Widening and Addition of Slip roads at Lung Fu Road/ Tuen Mun Road/ Wong Chu Road/ Hoi Wing Road
03	Underground Quarrying at Lam Tei, Tuen Mun
04	Cycle Track between Tsuen Wan and Tuen Mun (Tuen Mun to So Kwun Wat Section)
05	Reprovision of Tuen Mun Swimming Pool and Tuen Mun centre Golf Centre Practice Green
06	Tuen Mun South Extension
07	Planned Property Development at Area 16, Tuen Mun
08	Sports Ground and Open Space in Area 16, Tuen Mun
09	Public Housing Developments at Tuen Mun Central- Wu Shan Road
10	Widening of Yuen Long Highway (Section between Lam Tei Quarry and Tong Yan San Tsuen Interchange)
11	Widening of Castle Peak Road - Castle Peak Bay
12	Widening of Fuk Hang Tsuen Road (Between Castle Peak Road – Lam Tei and Fuk Hang Tsuen Lane)
13	Development at Lam Tei North East
14	Lung Kwu Tang Reclamation and the Replanning of Tuen Mun West Area

Rev	Description	By	Date
B	SECOND ISSUE	GL	07/23
A	FIRST ISSUE	GL	04/23

Consultant
ARUP

Project title
Agreement No. CE 65/2021(HY)
Tuen Mun Bypass - Investigation

Drawing title
LOCATION OF CONCURRENT PROJECT

Drawing no. FIGURE 2.11		Rev. B	
Drawn GL	Date 07/23	Checked TL	Approved FC
Scale 1:50000 @ A3		Status PRELIMINARY	

COPYRIGHT RESERVED



路政署
HIGHWAYS DEPARTMENT

Printed by : 7/4/2023
Filename : G:\env\project\287168-25\13 Drawing Deliverables\report\REP-XXX EIA Report\Figure 2.11 - Location of Concurrent Project.dgn