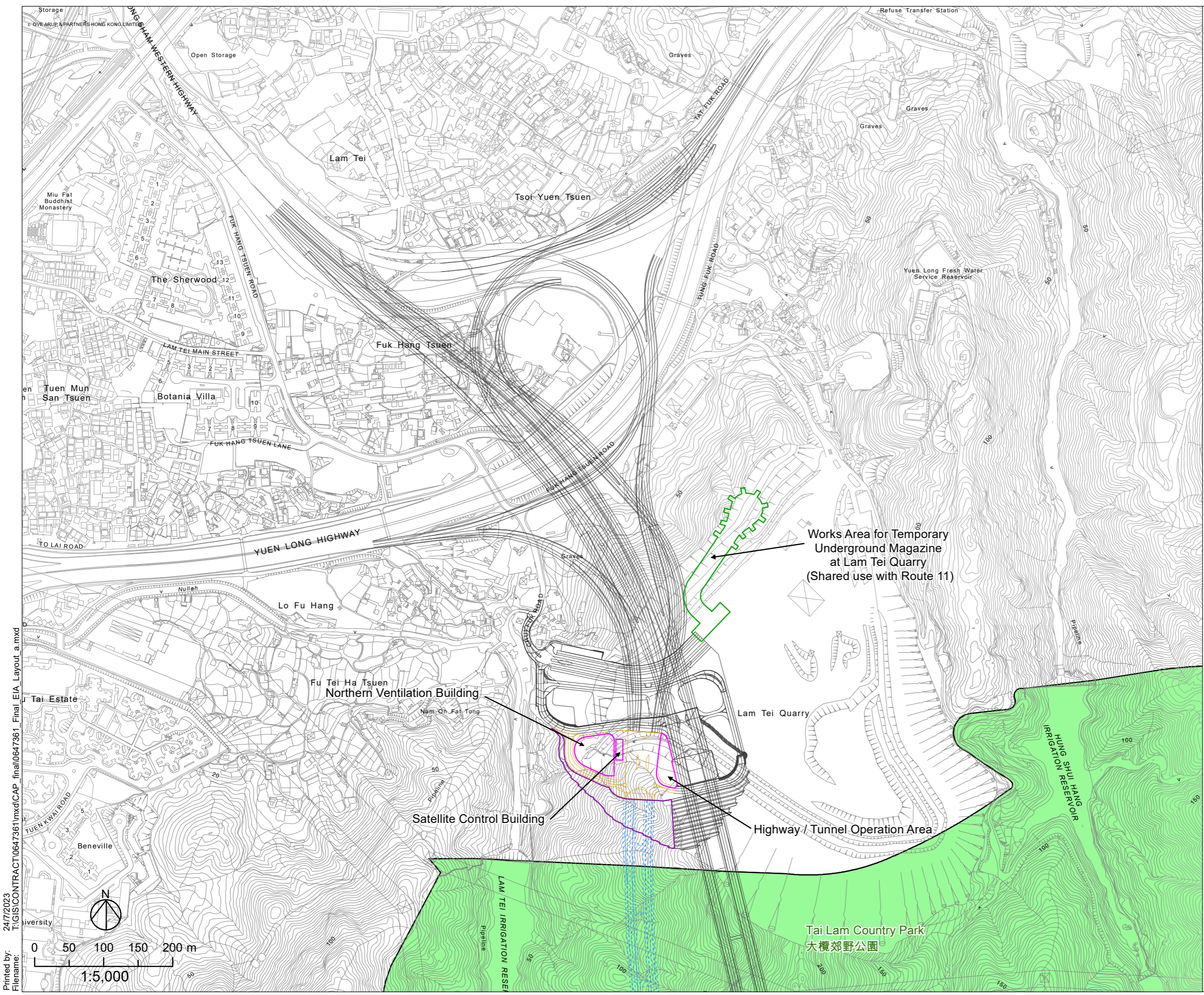


- Legend**
- Proposed At-Graded Road/ Elevated Road
 - Proposed Tunnel
 - Proposed Highway / Tunnel Operation and Maintenance Facilities
 - Proposed Works Area
 - Proposed Slope Works
 - Planned Route 11 (Under Separate Project)
 - Country Park

Rev	Description	By	Date
<div style="font-size: 24px; font-weight: bold; color: red; margin: 0;">ARUP</div>			
Project title Agreement No. CE 65/2021 (HY) Tuen Mum Bypass - Investigation			
Drawing title Elements for the Project (Sheet 1 of 6)			
Drawing no.		Rev	
Figure 2.9			
Drawn:	Date:	Checked:	Approved:
	7/9/2023		
Scale: 1:30,000		Status	

Printed by: T:\GIS\CONTRACT\0647361\mxd\CAP_final_EIA_Layout.mxd
 Filename: T:\GIS\CONTRACT\0647361\mxd\CAP_final_EIA_Layout.mxd



- ### Legend
- Proposed At-Graded Road/ Elevated Road
 - Proposed Tunnel
 - Proposed Highway / Tunnel Operation and Maintenance Facilities
 - Proposed Works Area
 - Proposed Slope Works
 - Planned Route 11 (Under Separate Project)
 - Country Park

Rev	Description	By	Date

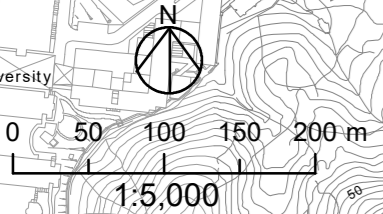
ARUP

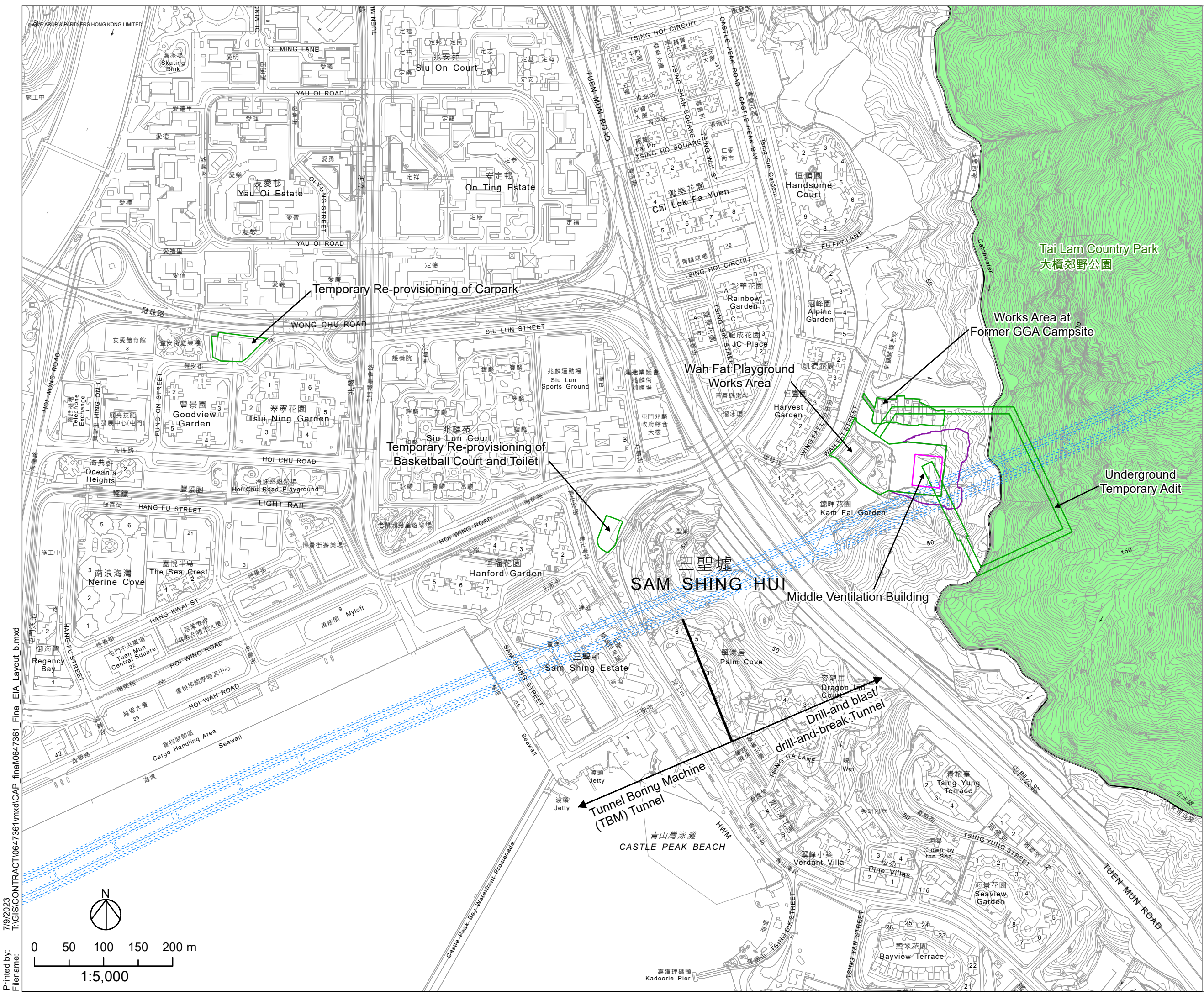
Project title
**Agreement No. CE 65/2021 (HY)
 Tuen Mum Bypass - Investigation**

Drawing title
**Elements for the Project
 (Sheet 2 of 6)**

Drawing no. Figure 2.9a		Rev	
Drawn:	Date: 24/7/2023	Checked:	Approved:
Scale: 1:5000	Status		

Printed by: 24/7/2023
 Filename: T:\GIS\CONTRACT\0647361\mxd\CAP_final\EIA_Layout_a.mxd

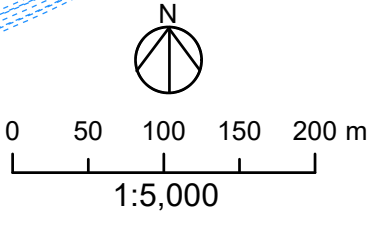




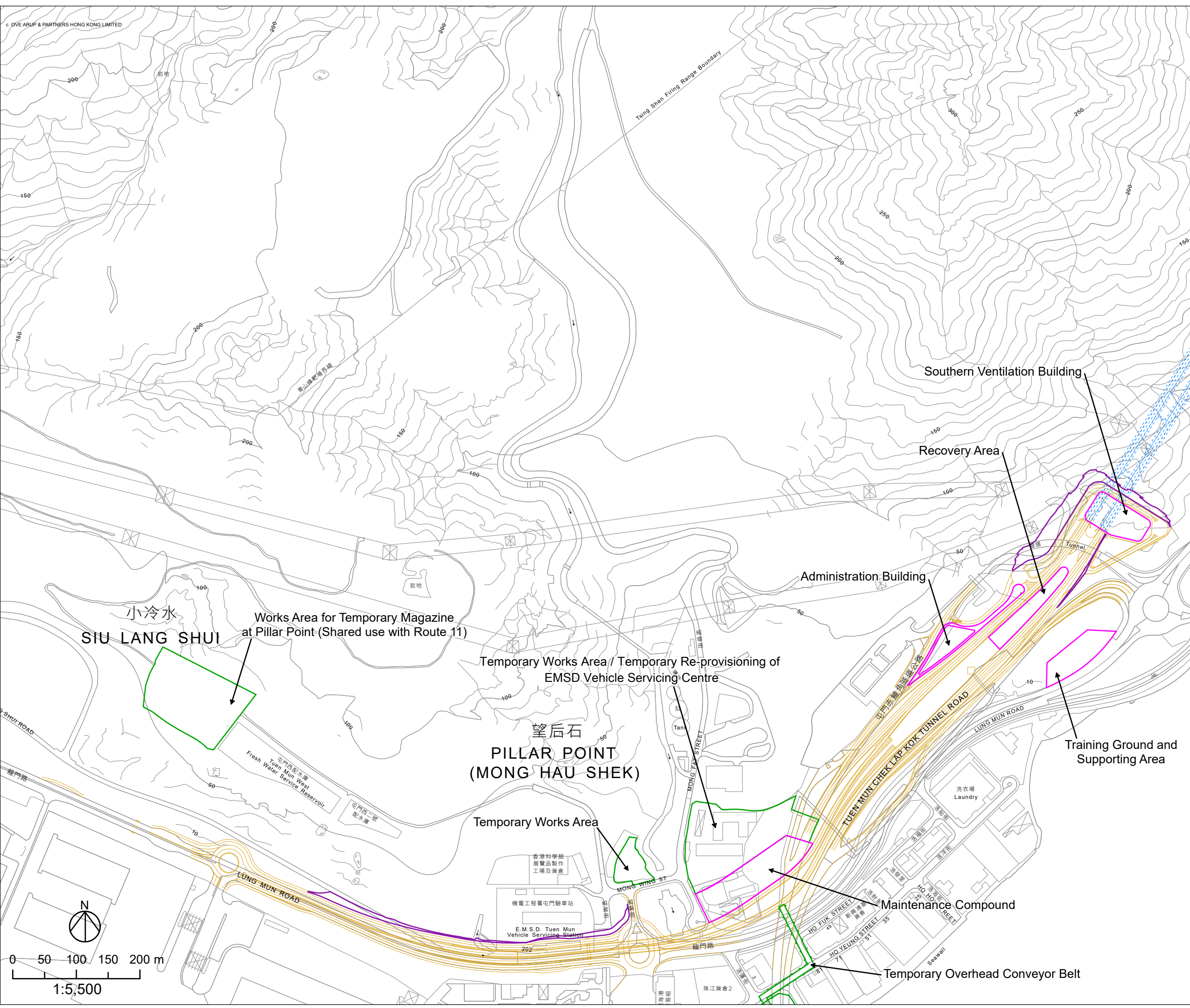
- ### Legend
- Proposed At-Graded Road/ Elevated Road
 - Proposed Tunnel
 - Proposed Highway / Tunnel Operation and Maintenance Facilities
 - Proposed Works Area
 - Proposed Slope Works
 - Planned Route 11 (Under Separate Project)
 - Country Park

Rev	Description	By	Date
Project title			
Agreement No. CE 65/2021 (HY) Tuen Mum Bypass - Investigation			
Drawing title			
Elements for the Project (Sheet 3 of 6)			
Figure 2.9b			
Drawn:	Date:	Checked:	Approved:
Scale: 1:5000	7/9/2023	Status:	
COPYRIGHT RESERVED			

7/9/2023
 T:\GIS\CONTRACT\0647361\mxd\CAP_final\EIA_Layout_b.mxd
 Printed by:

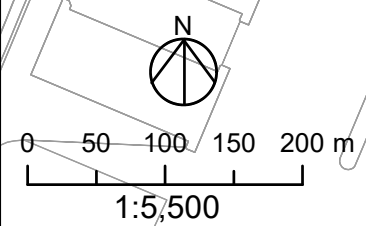


- ### Legend
- Proposed At-Graded Road/ Elevated Road
 - Proposed Tunnel
 - Proposed Highway / Tunnel Operation and Maintenance Facilities
 - Proposed Works Area
 - Proposed Slope Works
 - Planned Route 11 (Under Separate Project)









Rev	Description	By	Date
<p>Consultant</p> <h2 style="color: red; margin: 0;">ARUP</h2>			
<p>Project title</p> <p>Agreement No. CE 65/2021 (HY) Tuen Mum Bypass - Investigation</p>			
<p>Drawing title</p> <p>Elements for the Project (Sheet 4 of 6)</p>			
<p>Drawing no.</p> <p>Figure 2.9c</p>		<p>Rev</p>	
<p>Drawn:</p>	<p>Date:</p> <p>20/9/2023</p>	<p>Checked:</p>	<p>Approved:</p>
<p>Scale: 1:5500</p>		<p>Status</p>	

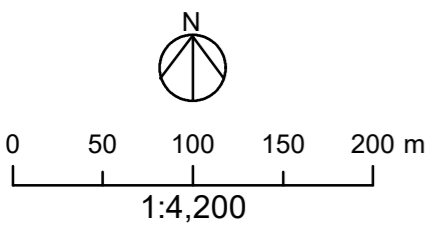
Printed by: 20/9/2023
 Filename: T:\GIS\CONTRACT\0647361\mxd\CAP_Final_EIA_Layout_c.mxd





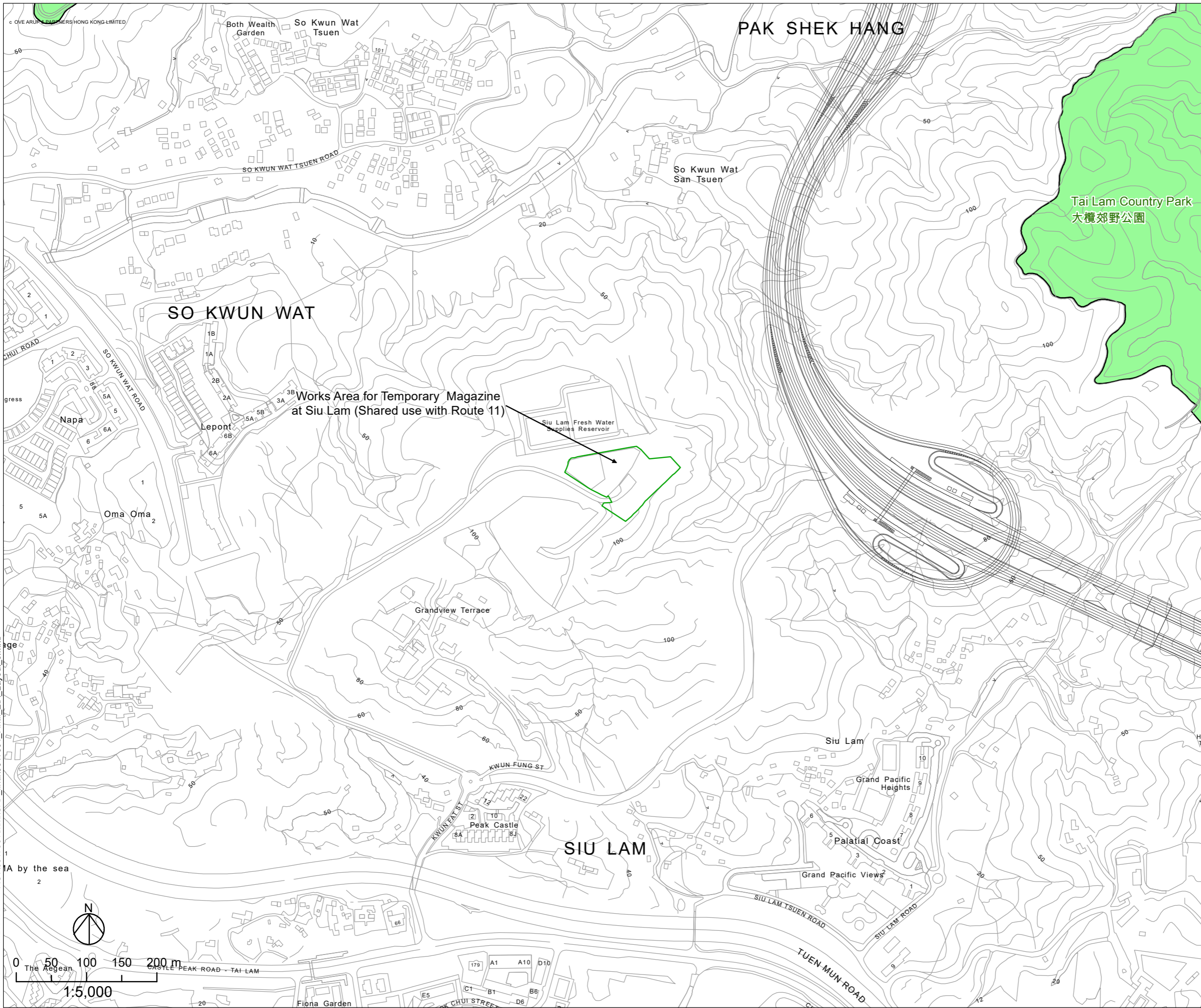


- ### Legend
-  Proposed At-Graded Road/ Elevated Road
 -  Proposed Tunnel
 -  Proposed Highway / Tunnel Operation and Maintenance Facilities
 -  Proposed Works
 -  Proposed Slope Works
 -  Planned Route 11 (Under Separate Project)

Printed by: 24/7/2023
 Filename: T:\GIS\CONTRACT\0647361\mxd\CAP_final\EIA_Final_EIA_Layout_d.mxd



Rev	Description	By	Date
			
Project title Agreement No. CE 65/2021 (HY) Tuen Mum Bypass - Investigation			
Drawing title Elements for the Project (Sheet 5 of 6)			
Drawing no. Figure 2.9d		Rev	
Drawn:	Date: 24/7/2023	Checked:	Approved:
Scale: 1:4200		Status	
COPYRIGHT RESERVED			
			



Legend

- Proposed Works Area
- Planned Route 11 (Under Separate Project)
- Country Park

Rev	Description	By	Date

Consultant

ARUP

Project title

Agreement No. CE 65/2021 (HY)
Tuen Mun Bypass - Investigation

Drawing title

Elements for the Project
(Sheet 6 of 6)

Drawing no.		Rev	
Figure 2.9e			
Drawn:	Date:	Checked:	Approved:
	14/7/2023		
Scale: 1:5000		Status	

COPYRIGHT RESERVED

路政署
HIGHWAYS DEPARTMENT

