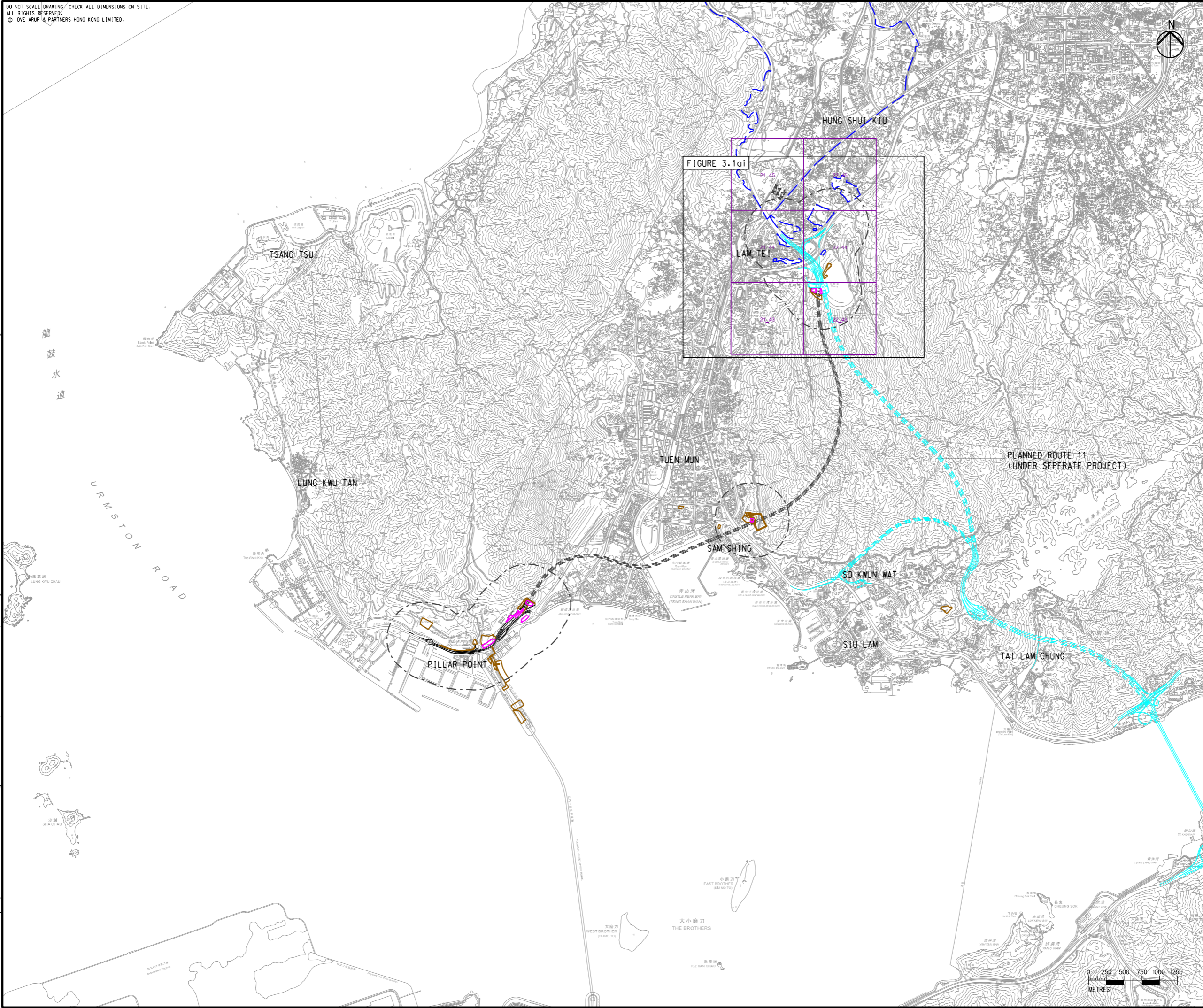


DO NOT SCALE DRAWING. CHECK ALL DIMENSIONS ON SITE.
 ALL RIGHTS RESERVED.
 © OVE ARUP & PARTNERS HONG KONG LIMITED.

Printed by : 22/8/2023
 Filename : G:\env\project\287168-25\13 Drawing Deliverables\report\REP-XXX EIA Report\Figure 3.1a - Locations of Concerned PATH Grids in Lam Tei.dgn



- LEGEND**
- PORTAL AREA AND AT-GRADED ROAD/ ELEVATED ROAD
 - PROPOSED TUNNEL
 - HIGHWAY/ TUNNEL OPERATION AND MAINTENANCE FACILITIES
 - PROJECT ELEMENT
 - 500M OPERATIONAL ASSESSMENT AREA
 - PLANNED ROUTE 11 (UNDER SEPERATE PROJECT)
 - COMMITTED/PLANNED DEVELOPMENTS
 - 22_44 CONCERNED PATH GRID

Rev	Description	By	Date
B	SECOND ISSUE	GL	08/23
A	FIRST ISSUE	GL	06/23

Consultant
ARUP

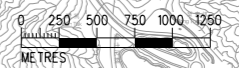
Project title
 Agreement No. CE 65/2021(HY)
 Tuen Mun Bypass - Investigation

Drawing title
LOCATIONS OF CONCERNED PATH GRIDS IN LAM TEI

Drawing no.		Rev.	
FIGURE 3.1a		B	
Drawn	Date	Checked	Approved
GL	08/23	TL	FC
Scale	Status		PRELIMINARY
1:50000 @ A3			

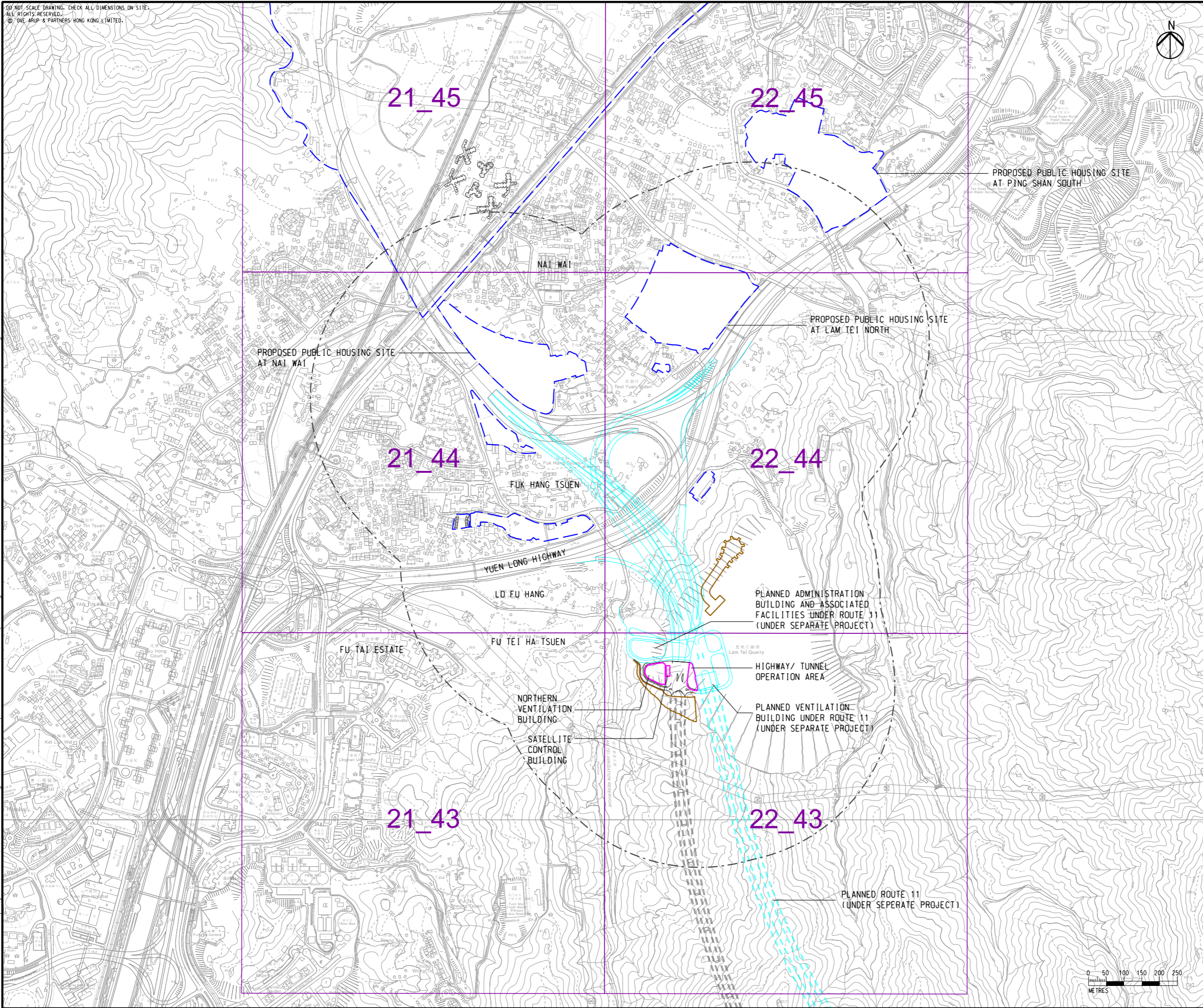
COPYRIGHT RESERVED

路政署
 HIGHWAYS DEPARTMENT



DO NOT SCALE DRAWING. CHECK ALL DIMENSIONS ON SITE.
ALL RIGHTS RESERVED.
© ARUP & PARTNERS HONG KONG LIMITED.

Printed by : 9/14/2023
Filename : G:\env\project\287168-25\13 Drawing Deliverables\report\REP-XXX EIA Report\Figure 3.1ai - Locations of Concerned PATH Grids in Lam Tei.dgn



- LEGEND**
- PORTAL AREA AND AT-GRADED ROAD/ ELEVATED ROAD
 - PROPOSED TUNNEL
 - HIGHWAY/ TUNNEL OPERATION AND MAINTENANCE FACILITIES
 - PROJECT ELEMENT
 - 500M OPERATIONAL ASSESSMENT AREA
 - PLANNED ROUTE 11 (UNDER SEPERATE PROJECT)
 - COMMITTED/PLANNED DEVELOPMENTS
 - 22_44 CONCERNED PATH GRID

Rev	Description	By	Date
B	SECOND ISSUE	GL	08/23
A	FIRST ISSUE	GL	06/23

Consultant
ARUP

Project title
Agreement No. CE 65/2021(HY)
Tuen Mun Bypass - Investigation

Drawing title
LOCATIONS OF CONCERNED PATH GRIDS IN LAM TEI

Drawing no.	FIGURE 3.1ai		Rev.	B
Drawn	Date	Checked	Approved	
GL	08/23	TL	FC	
Scale	1:10000 @ A3		Status	PRELIMINARY

COPYRIGHT RESERVED

路政署
HIGHWAYS DEPARTMENT

