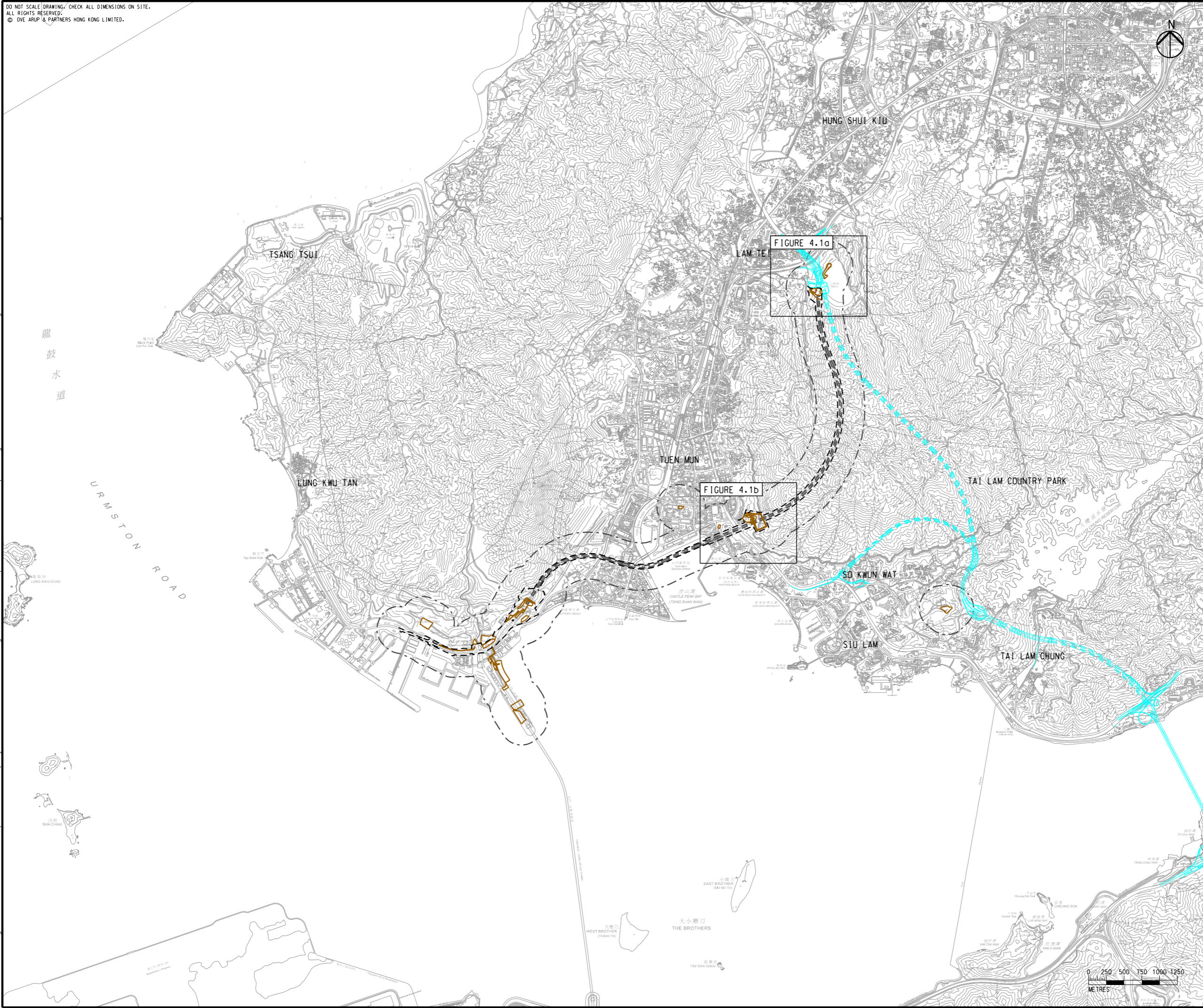


DO NOT SCALE DRAWING. CHECK ALL DIMENSIONS ON SITE.  
 ALL RIGHTS RESERVED.  
 © OVE ARUP & PARTNERS HONG KONG LIMITED.

Printed by : 6/14/2023  
 Filename : \\global\EastAsia\HKG\Group\CIENV\env\project\287168-25\13 Drawing Deliverables\report\REP-XXX EIA Report\Figure 4.1 - Locations of Prevailing Noise Measurement.dgn



- LEGEND**
- PORTAL AREA AND AT-GRADED ROAD/ ELEVATED ROAD
  - PROPOSED TUNNEL
  - PROJECT ELEMENT
  - GAZETTE BOUNDARY
  - 300M ASSESSMENT AREA
  - PLANNED ROUTE 11 (UNDER SEPERATE PROJECT)

Rev	Description	By	Date
B	SECOND ISSUE	GL	06/23
A	FIRST ISSUE	GL	04/23

Consultant  
**ARUP**

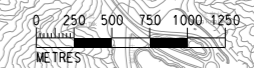
Project title  
 Agreement No. CE 65/2021(HY)  
 Tuen Mun Bypass - Investigation

Drawing title  
**LOCATIONS OF PREVAILING NOISE MEASUREMENT**

Drawing no.		Rev.	
FIGURE 4.1		B	
Drawn	Date	Checked	Approved
GL	06/23	TL	FC
Scale	Status		PRELIMINARY
1:50000 @ A3			

COPYRIGHT RESERVED

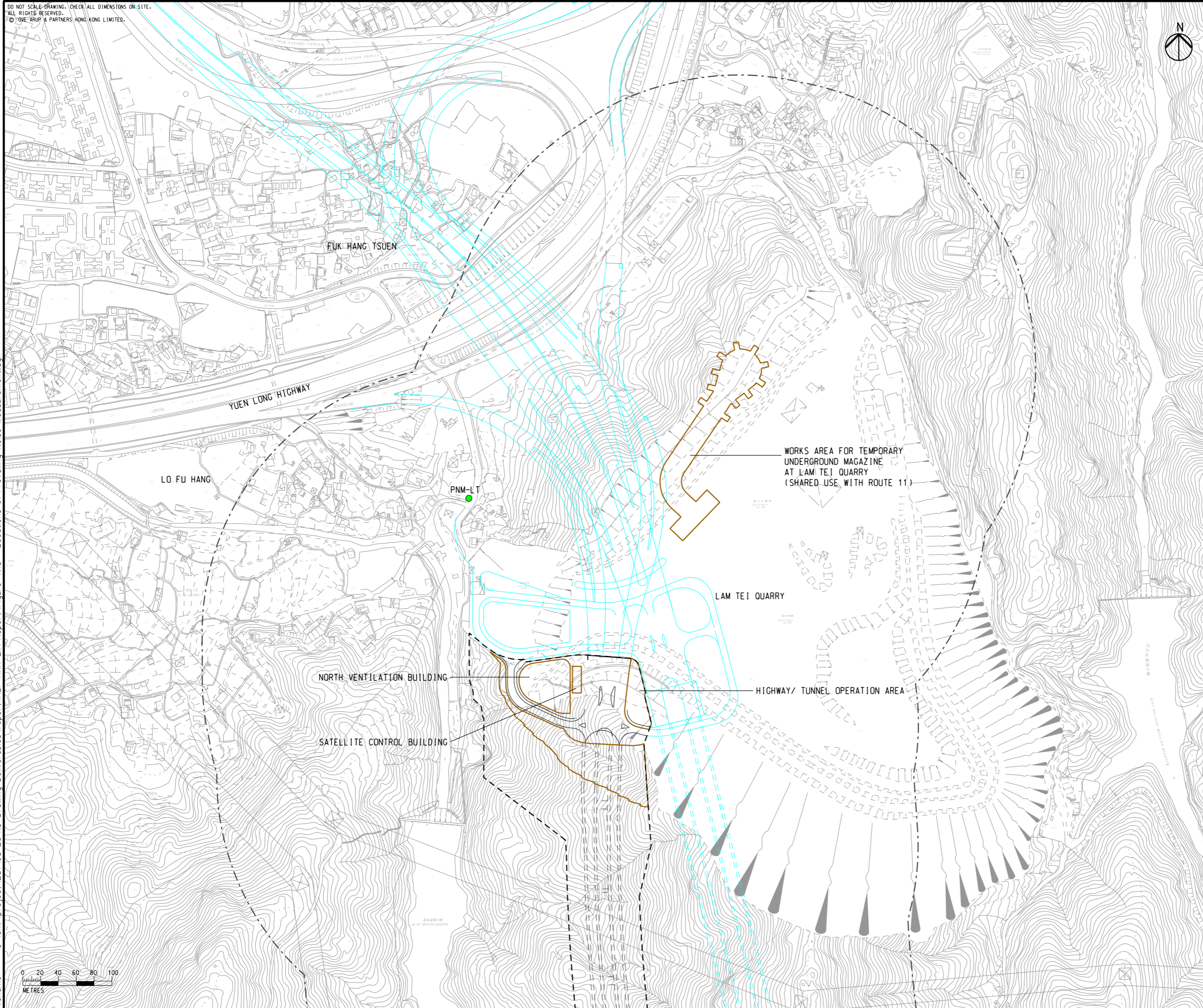
路政署  
 HIGHWAYS DEPARTMENT



DO NOT SCALE DRAWING. CHECK ALL DIMENSIONS ON SITE.  
 ALL RIGHTS RESERVED.  
 © 2016 ARUP & PARTNERS HONG KONG LIMITED.



- LEGEND**
- PORTAL AREA AND AT-GRADED ROAD/ ELEVATED ROAD
  - PROPOSED TUNNEL
  - PROJECT ELEMENT
  - GAZETTE BOUNDARY
  - 300M ASSESSMENT AREA
  - PLANNED ROUTE 11 (UNDER SEPARATE PROJECT)
  - PREVAILING NOISE MEASUREMENT LOCATION



WORKS AREA FOR TEMPORARY UNDERGROUND MAGAZINE AT LAM TEI QUARRY (SHARED USE WITH ROUTE 11)

LAM TEI QUARRY

HIGHWAY/ TUNNEL OPERATION AREA

NORTH VENTILATION BUILDING

SATELLITE CONTROL BUILDING

LO FU HANG

FUK HANG TSUEN

YUEN LONG HIGHWAY

PNM-LT

C	THIRD ISSUE	GL	07/23
B	SECOND ISSUE	GL	06/23
A	FIRST ISSUE	GL	04/23
Rev	Description	By	Date

Consultant  
**ARUP**

Project title  
 Agreement No. CE 65/2021(HY)  
 Tuen Mun Bypass - Investigation

Drawing title  
**LOCATIONS OF PREVAILING NOISE MEASUREMENT**

Drawing no.		Rev.	
GL		C	
Drawn	Date	Checked	Approved
GL	07/23	TL	FC
Scale	Status		PRELIMINARY
1:4000 @ A3			

COPYRIGHT RESERVED

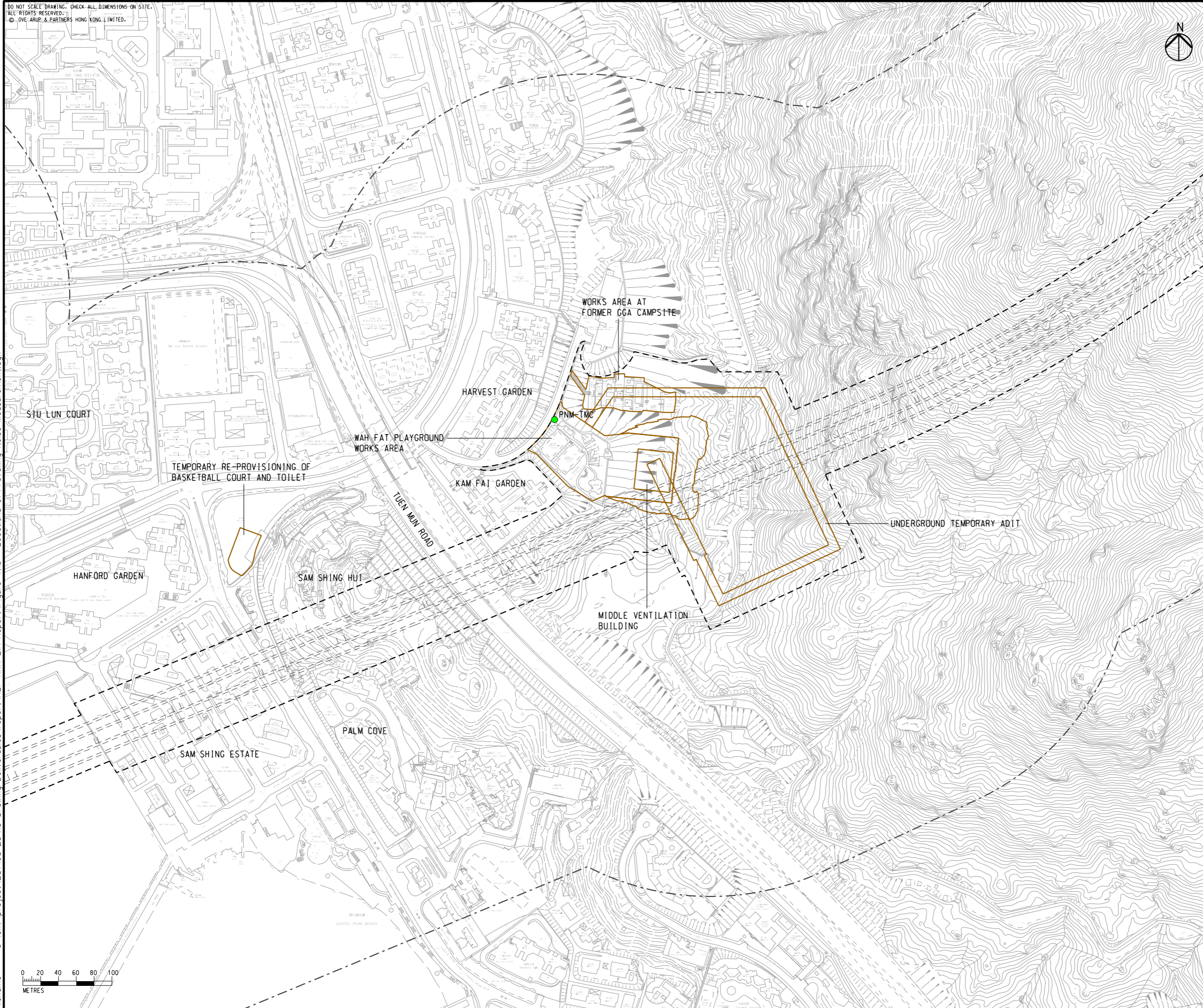
路政署  
 HIGHWAYS DEPARTMENT

Printed by : 9/14/2023  
 Filename : G:\env\project\287168-25\13 Drawing Deliverables\report\REP-XXX EIA Report\Figure 4.1a - Locations of Prevailing Noise Measurement.dgn

DO NOT SCALE DRAWING. CHECK ALL DIMENSIONS ON SITE.  
 ALL RIGHTS RESERVED.  
 © OVE ARUP & PARTNERS HONG KONG LIMITED.



- LEGEND**
- PORTAL AREA AND AT-GRADED ROAD/ ELEVATED ROAD
  - PROPOSED TUNNEL
  - PROJECT ELEMENT
  - GAZETTE BOUNDARY
  - 300M ASSESSMENT AREA
  - PREVAILING NOISE MEASUREMENT LOCATION



Printed by : 6/13/2023  
 Filename : G:\env\project\287168-25\13 Drawing Deliverables\report\REP-XXX EIA Report\Figure 4.1b - Locations of Prevailing Noise Measurement.dgn



Rev	Description	By	Date
B	SECOND ISSUE	GL	06/23
A	FIRST ISSUE	GL	04/23

Consultant  
**ARUP**

Project title  
 Agreement No. CE 65/2021(HY)  
 Tuen Mun Bypass - Investigation

Drawing title  
**LOCATIONS OF PREVAILING NOISE MEASUREMENT**

Drawing no.		Rev.	
FIGURE 4.1b		B	
Drawn	Date	Checked	Approved
GL	06/23	TL	FC
Scale	Status		PRELIMINARY
1:4000 @ A3			

COPYRIGHT RESERVED

**路政署**  
**HIGHWAYS DEPARTMENT**