

DO NOT SCALE DRAWING. CHECK ALL DIMENSIONS ON SITE.  
 ALL RIGHTS RESERVED.  
 © OVE ARUP & PARTNERS HONG KONG LIMITED.

Printed by : 18/9/2023  
 Filename : G:\env\project\287168-25\13 Drawing Deliverables\report\REP-XXX EIA Report\Figure 4.4 - Locations of Representative NSRs and NAPs for Road Traffic Noise Impact Assessment.dgn



- LEGEND**
- PORTAL AREA AND AT-GRADED ROAD/ ELEVATED ROAD
  - PROPOSED TUNNEL
  - PROJECT ELEMENT
  - GAZETTE BOUNDARY
  - 300M ASSESSMENT AREA FOR ROAD TRAFFIC NOISE
  - PLANNED ROUTE 11 (UNDER SEPARATE PROJECT)
  - NOISE SENSITIVE RECEIVER AREA
  - NON-NOISE SENSITIVE USE

D	FOURTH ISSUE	GL	08/23
C	THIRD ISSUE	GL	07/23
B	SECOND ISSUE	GL	06/23
A	FIRST ISSUE	GL	03/23
Rev	Description	By	Date

Consultant  
**ARUP**

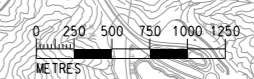
Project title  
 Agreement No. CE 65/2021(HY)  
 Tuen Mun Bypass - Investigation

Drawing title  
**LOCATIONS OF REPRESENTATIVE  
 NSRS AND NAPs FOR  
 ROAD TRAFFIC NOISE  
 IMPACT ASSESSMENT**

Drawing no.		Rev.	
FIGURE 4.4		D	
Drawn	Date	Checked	Approved
GL	08/23	TL	FC
Scale	Status		PRELIMINARY
1:50000 @ A3			

COPYRIGHT RESERVED

路政署  
 HIGHWAYS DEPARTMENT

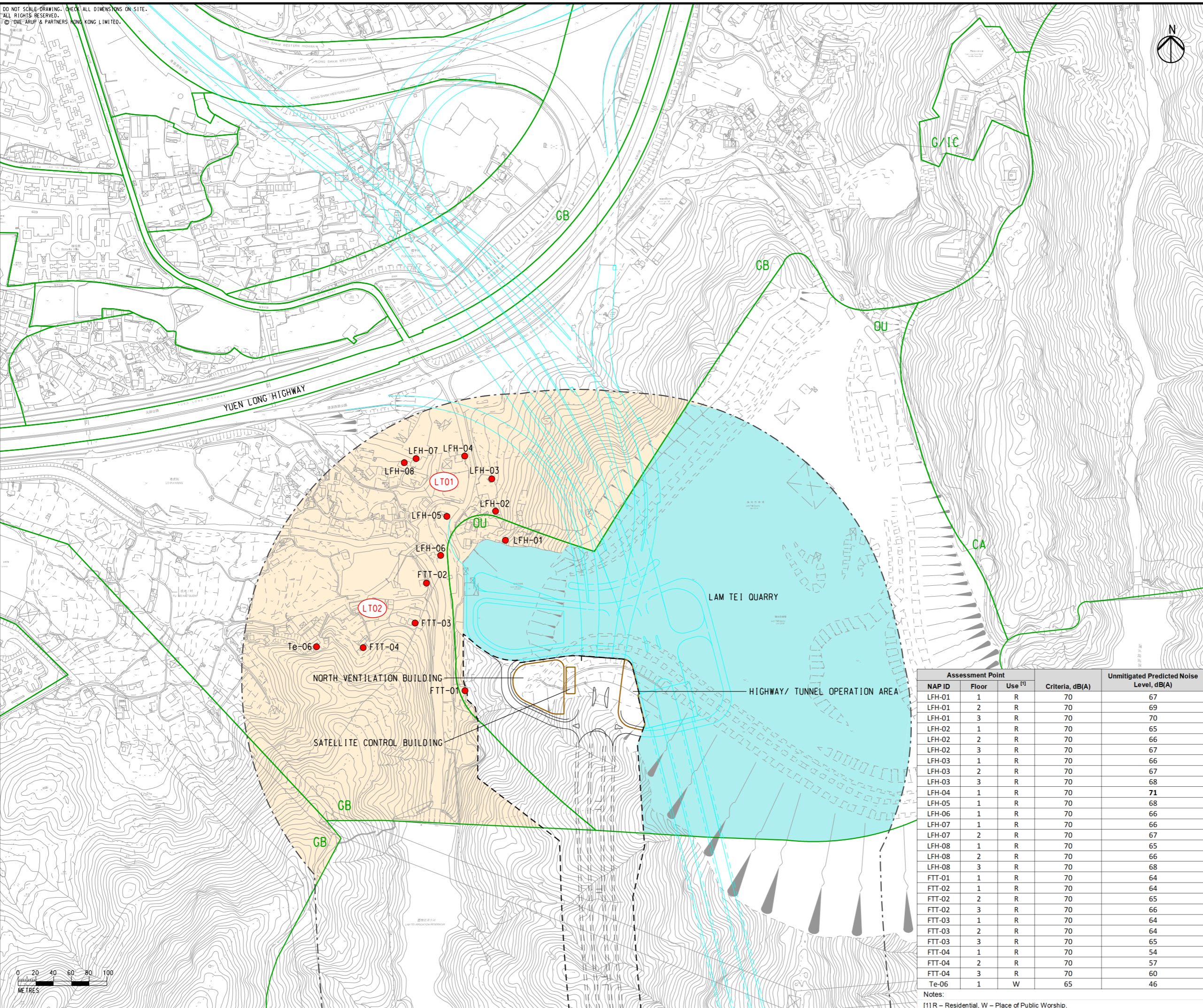


DO NOT SCALE DRAWING. CHECK ALL DIMENSIONS ON-SITE.  
ALL RIGHTS RESERVED.  
© 2016 ARUP & PARTNERS HONG KONG LIMITED.



- LEGEND**
- PORTAL AREA AND AT-GRADED ROAD/ ELEVATED ROAD
  - PROPOSED TUNNEL
  - PROJECT ELEMENT
  - GAZETTE BOUNDARY
  - 300M ASSESSMENT AREA FOR ROAD TRAFFIC NOISE
  - PLANNED ROUTE 11 (UNDER SEPARATE PROJECT)
  - NOISE SENSITIVE RECEIVER AREA
  - NON-NOISE SENSITIVE USE
  - EXISTING NOISE SENSITIVE RECEIVER (NSR)
  - EXISTING NOISE ASSESSMENT POINT (NAP)
  - OUTLINE ZONING PLAN

Printed by : 18/9/2023  
Filename : G:\env\project\287168-25\13 Drawing Deliverables\report\REP-XXX EIA Report\Figure 4.4a- Locations of Representative NSRs and NAPs for Road Traffic Noise Impact Assessment.dgn



D	FOURTH ISSUE	GL	08/23
C	THIRD ISSUE	GL	07/23
B	SECOND ISSUE	GL	06/23
A	FIRST ISSUE	GL	04/23
Rev	Description	By	Date

Consultant  
**ARUP**

Project title  
Agreement No. CE 65/2021(HY)  
Tuen Mun Bypass - Investigation

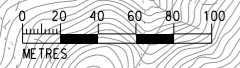
Drawing title  
**LOCATIONS OF REPRESENTATIVE NSRS AND NAPs FOR ROAD TRAFFIC NOISE IMPACT ASSESSMENT**

Drawing no.		Rev.	
FIGURE 4.4a		D	
Drawn	Date	Checked	Approved
GL	08/23	TL	FC
Scale	Status		PRELIMINARY
1:4000 @ A3			

COPYRIGHT RESERVED  
 路政署  
**HIGHWAYS DEPARTMENT**

Assessment Point				Criteria, dB(A)	Unmitigated Predicted Noise Level, dB(A)
NAP-ID	Floor	Use <sup>[1]</sup>			
LFH-01	1	R	70	67	
LFH-01	2	R	70	69	
LFH-01	3	R	70	70	
LFH-02	1	R	70	65	
LFH-02	2	R	70	66	
LFH-02	3	R	70	67	
LFH-03	1	R	70	66	
LFH-03	2	R	70	67	
LFH-03	3	R	70	68	
LFH-04	1	R	70	71	
LFH-05	1	R	70	68	
LFH-06	1	R	70	66	
LFH-07	1	R	70	66	
LFH-07	2	R	70	67	
LFH-08	1	R	70	65	
LFH-08	2	R	70	66	
LFH-08	3	R	70	68	
FTT-01	1	R	70	64	
FTT-02	1	R	70	64	
FTT-02	2	R	70	65	
FTT-02	3	R	70	66	
FTT-03	1	R	70	64	
FTT-03	2	R	70	64	
FTT-03	3	R	70	65	
FTT-04	1	R	70	54	
FTT-04	2	R	70	57	
FTT-04	3	R	70	60	
Te-06	1	W	65	46	

Notes:  
[1] R – Residential, W – Place of Public Worship.

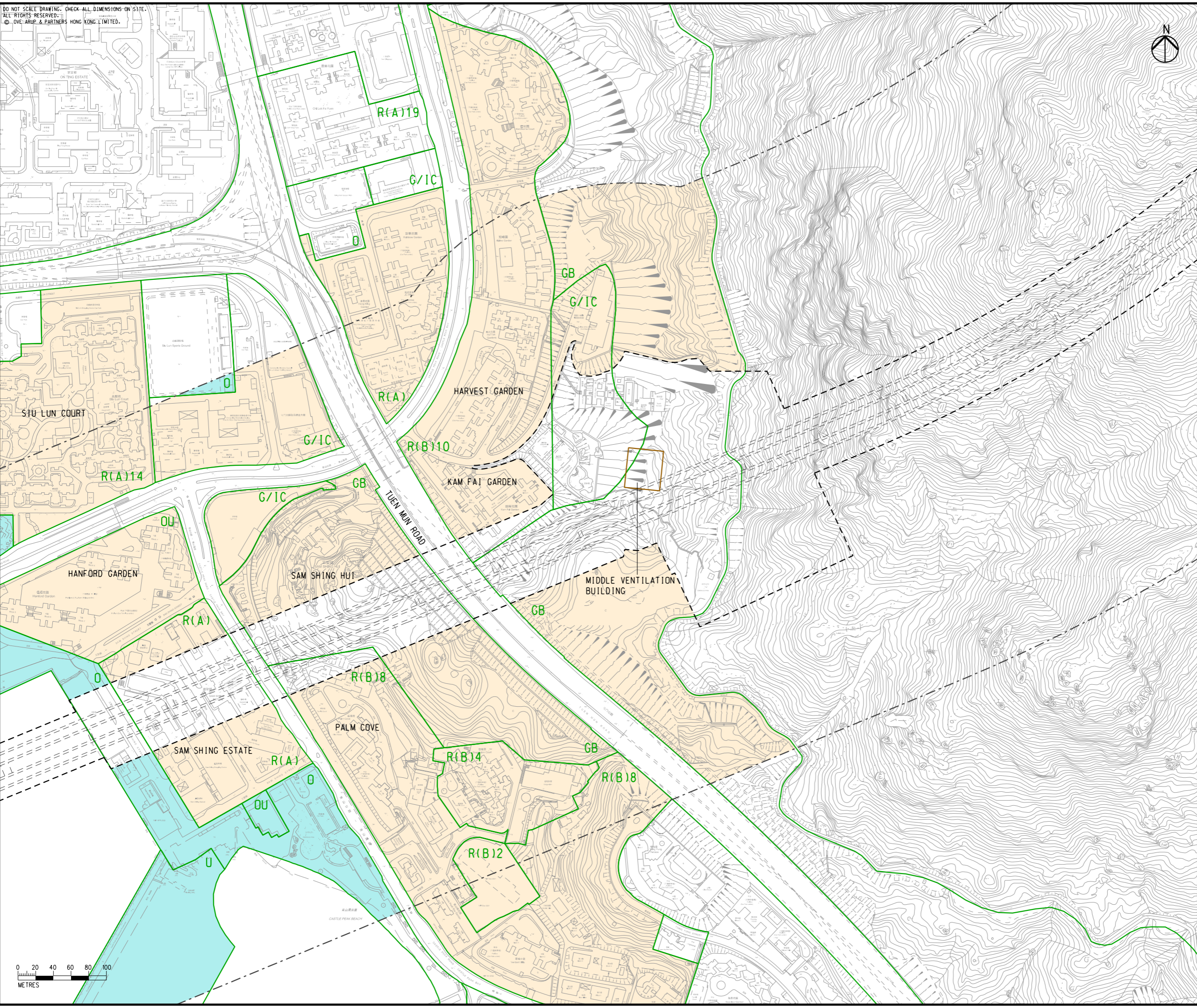


DO NOT SCALE DRAWING. CHECK ALL DIMENSIONS ON SITE.  
 ALL RIGHTS RESERVED.  
 © OVE ARUP & PARTNERS HONG KONG LIMITED.



- LEGEND**
- PORTAL AREA AND AT-GRADED ROAD/ ELEVATED ROAD
  - PROPOSED TUNNEL
  - PROJECT ELEMENT
  - GAZETTE BOUNDARY
  - 300M ASSESSMENT AREA FOR ROAD TRAFFIC NOISE
  - NOISE SENSITIVE RECEIVER AREA
  - NON-NOISE SENSITIVE USE
  - EXISTING NOISE SENSITIVE RECEIVER (NSR)
  - EXISTING NOISE ASSESSMENT POINT (NAP)
  - OUTLINE ZONING PLAN

Printed by : 30/8/2023  
 Filename : G:\env\project\287168-25\13 Drawing Deliverables\report\REP-XXX EIA Report\Figure 4.4b - Locations of Representative NSRs and NAPs for Road Traffic Noise Impact Assessment.dgn



D	FOURTH ISSUE	GL	08/23
C	THIRD ISSUE	GL	07/23
B	SECOND ISSUE	GL	06/23
A	FIRST ISSUE	GL	04/23
Rev	Description	By	Date

Consultant  
**ARUP**

Project title  
 Agreement No. CE 65/2021(HY)  
 Tuen Mun Bypass - Investigation

Drawing title  
**LOCATIONS OF REPRESENTATIVE NSRS AND NAPs FOR ROAD TRAFFIC NOISE IMPACT ASSESSMENT**

Drawing no.		Rev.	
FIGURE 4.4b		D	
Drawn	Date	Checked	Approved
GL	08/23	TL	FC
Scale	Status		PRELIMINARY
1:4000 @ A3			

COPYRIGHT RESERVED

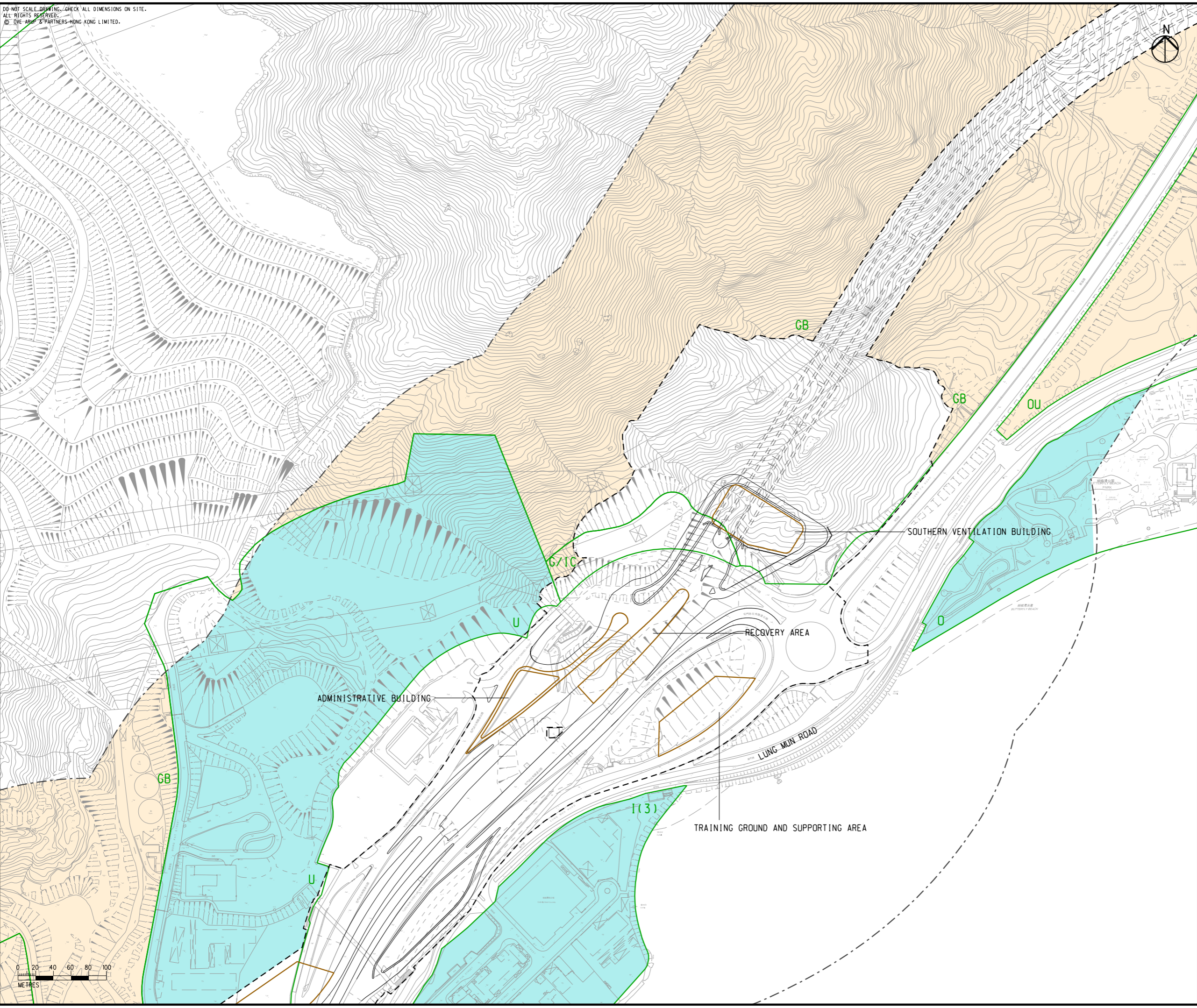
**路政署**  
**HIGHWAYS DEPARTMENT**

DO NOT SCALE DRAWING. CHECK ALL DIMENSIONS ON SITE.  
 ALL RIGHTS RESERVED.  
 © OYE ARUP & PARTNERS HONG KONG LIMITED.



- LEGEND**
- PORTAL AREA AND AT-GRADED ROAD/ ELEVATED ROAD
  - PROPOSED TUNNEL
  - PROJECT ELEMENT
  - GAZETTE BOUNDARY
  - 300M ASSESSMENT AREA FOR ROAD TRAFFIC NOISE
  - NOISE SENSITIVE RECEIVER AREA
  - NON-NOISE SENSITIVE USE
  - EXISTING NOISE SENSITIVE RECEIVER (NSR)
  - EXISTING NOISE ASSESSMENT POINT (NAP)
  - OUTLINE ZONING PLAN

Printed by : 30/8/2023  
 Filename : G:\env\project\287168-25\13 Drawing Deliverables\report\REP-XXX EIA Report\Figure 4.4c - Locations of Representative NSRs and NAPs for Road Traffic Noise Impact Assessment.dgn



D	FOURTH ISSUE	GL	08/23
C	THIRD ISSUE	GL	07/23
B	SECOND ISSUE	GL	06/23
A	FIRST ISSUE	GL	04/23
Rev	Description	By	Date

Consultant  
**ARUP**

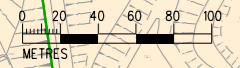
Project title  
 Agreement No. CE 65/2021(HY)  
 Tuen Mun Bypass - Investigation

Drawing title  
**LOCATIONS OF REPRESENTATIVE NSRS AND NAPs FOR ROAD TRAFFIC NOISE IMPACT ASSESSMENT**

Drawing no.		Rev.	
FIGURE 4.4c		D	
Drawn	Date	Checked	Approved
GL	08/23	TL	FC
Scale	Status		PRELIMINARY
1:4000 @ A3			

COPYRIGHT RESERVED

路政署  
 HIGHWAYS DEPARTMENT

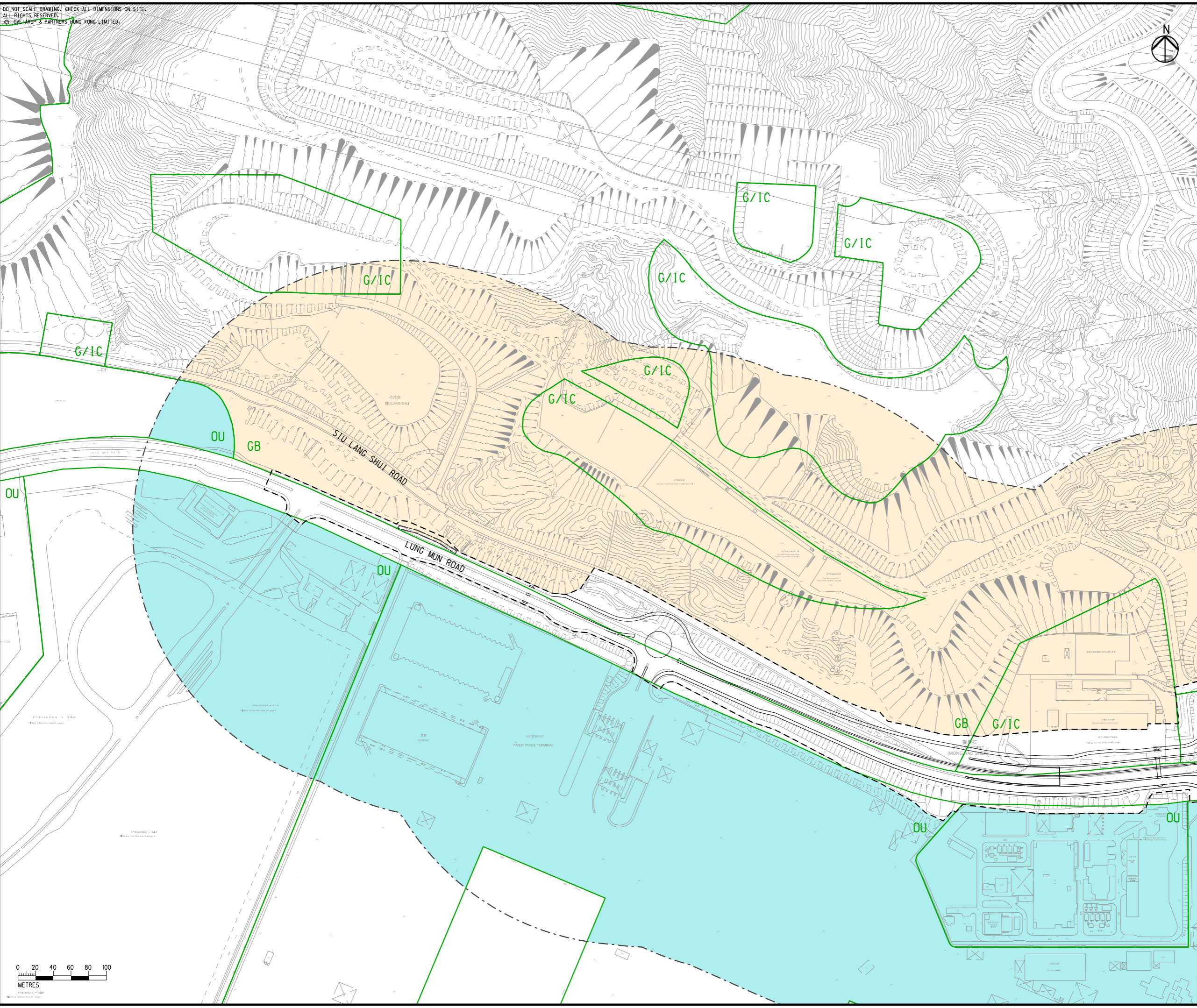


DO NOT SCALE DRAWING. CHECK ALL DIMENSIONS ON-SITE.  
 ALL RIGHTS RESERVED.  
 © ARUP & PARTNERS HONG KONG LIMITED.



- LEGEND**
- PORTAL AREA AND AT-GRADED ROAD/ ELEVATED ROAD
  - PROPOSED TUNNEL
  - PROJECT ELEMENT
  - GAZETTE BOUNDARY
  - 300M ASSESSMENT AREA FOR ROAD TRAFFIC NOISE
  - NOISE SENSITIVE RECEIVER AREA
  - NON-NOISE SENSITIVE USE
  - EXISTING NOISE SENSITIVE RECEIVER (NSR)
  - EXISTING NOISE ASSESSMENT POINT (NAP)
  - OUTLINE ZONING PLAN

Printed by : 30/8/2023  
 Filename : G:\env\project\287168-25\13 Drawing Deliverables\report\REP-XXX EIA Report\Figure 4.4d - Locations of Representative NSRs and NAPs for Road Traffic Noise Impact Assessment.dgn



D	FOURTH ISSUE	GL	08/23
C	THIRD ISSUE	GL	07/23
B	SECOND ISSUE	GL	06/23
A	FIRST ISSUE	GL	04/23
Rev	Description	By	Date

Consultant  
**ARUP**

Project title  
 Agreement No. CE 65/2021(HY)  
 Tuen Mun Bypass - Investigation

Drawing title  
**LOCATIONS OF REPRESENTATIVE NSRS AND NAPs FOR ROAD TRAFFIC NOISE IMPACT ASSESSMENT**

Drawing no.		Rev.	
FIGURE 4.4d		D	
Drawn	Date	Checked	Approved
GL	08/23	TL	FC
Scale	Status		PRELIMINARY
1:4000 @ A3			

COPYRIGHT RESERVED

**路政署**  
**HIGHWAYS DEPARTMENT**



NSR ID <sup>[1]</sup>	Description	Use <sup>[2]</sup>	Number of Storeys	NAP ID
<b>Existing NSRs</b>				
<b>a. Lam Tei</b>				
LT01	Area at/near Lo Fu Hang	R	1-3	LFH-01 – LFH-08
LT02	Area at/near Fu Tei Ha Tsuen	R	1-3	FTT-01 – FTT-04
	Temples at Fu Tei Ha Tsuen	W	1	Te-06
<b>Notes:</b>				
[1]	The assessment will only include NSRs which rely on opened windows for ventilation and within 300m assessment area.			
[2]	R – Residential, W – Place of Public Worship.			

Printed by : 18/9/2023  
 Filename : G:\env\project\287\68-25\13 Drawing Deliverables\report\REP-XXX EIA Report\Figure 4.4f - Locations of Representative NSRs and NAPS for Road Traffic Noise Impact Assessment.dgn

B	SECOND ISSUE	GL	08/23
A	FIRST ISSUE	GL	06/23
Rev	Description	By	Date
Consultant			
<b>ARUP</b>			
Project title			
Agreement No. CE 65/2021(HY) Tuen Mun Bypass - Investigation			
Drawing title			
LOCATIONS OF REPRESENTATIVE NSRS AND NAPS FOR ROAD TRAFFIC NOISE IMPACT ASSESSMENT			
Drawing no.			Rev.
FIGURE 4.4f			B
Drawn	Date	Checked	Approved
GL	08/23	TL	FC
Scale	Status		PRELIMINARY

COPYRIGHT RESERVED

