

- ### Legend
- Proposed At-Graded/Elevated Road (Assessment Area)
 - Proposed Tunnel
 - Proposed Highway / Tunnel Operation and Maintenance Facilities
 - Proposed Works Area
 - Proposed Slope Works
 - Planned Route 11 (Under Separate Project)
 - Assessment Area
 - Potential Contaminated Area

Figure 7.2a

Figure 7.2b

Figure 7.2c

Figure 7.2d

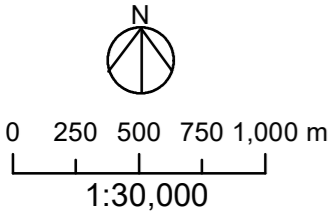
Rev	Description	By	Date

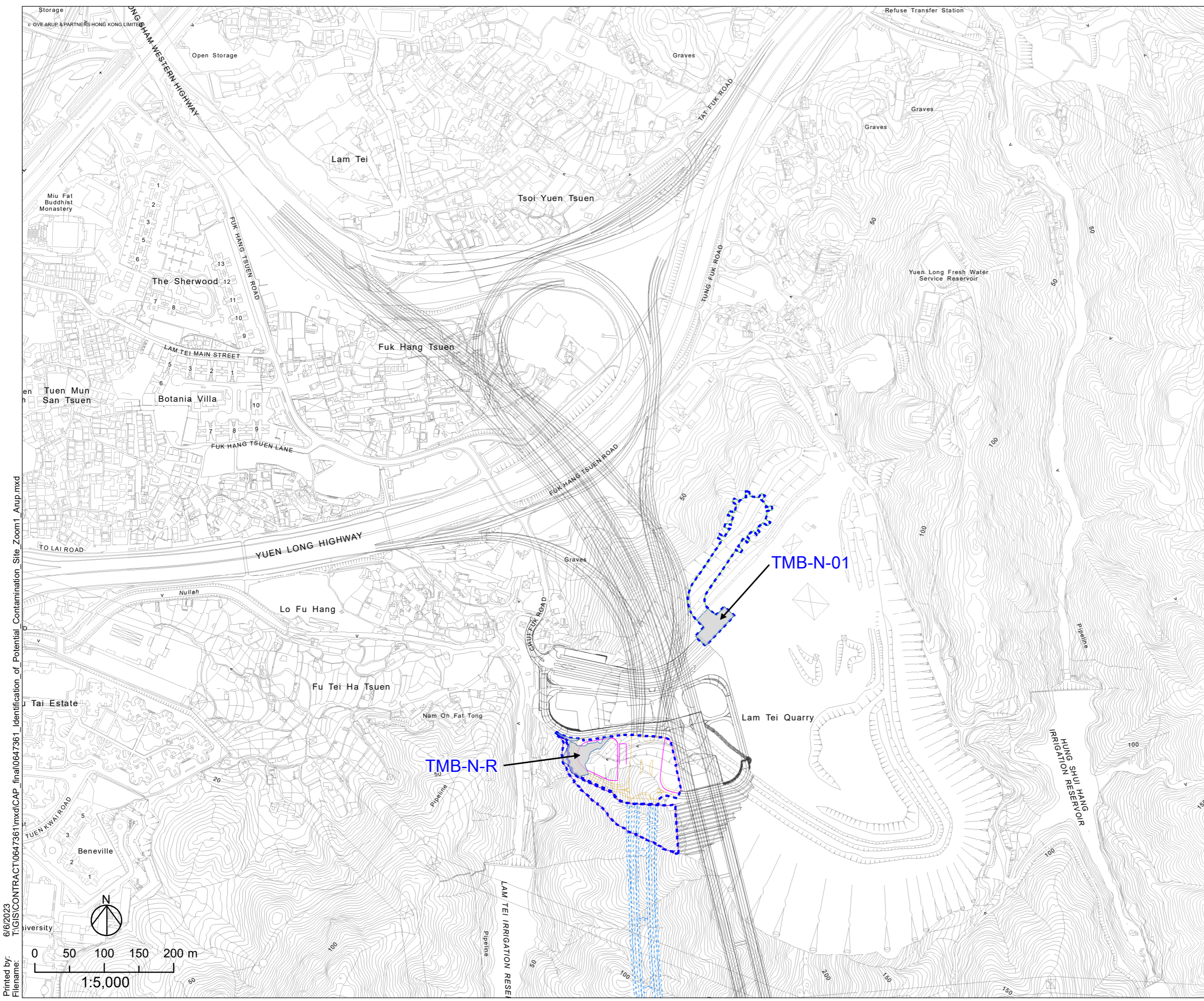
Consultant
ARUP

Project title
**Agreement No. CE 65/2021 (HY)
Tuen Mum Bypass - Investigation**

Drawing title
**Potential Contaminated Area
(Sheet 1 of 5)**

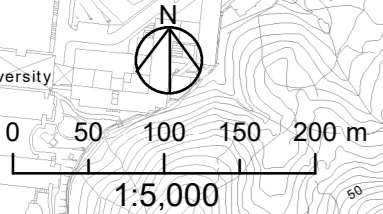
Drawing no. Figure 7.2		Rev	
Drawn:	Date: 9/6/2023	Checked:	Approved:
Scale: 1:30000		Status	





- ### Legend
- Proposed At-Graded/Elevated Road (Assessment Area)
 - Proposed Tunnel
 - Proposed Highway / Tunnel Operation and Maintenance Facilities
 - Proposed Works Area
 - Proposed Slope Works
 - Planned Route 11 (Under Separate Project)
 - Assessment Area
 - Potential Contaminated Area

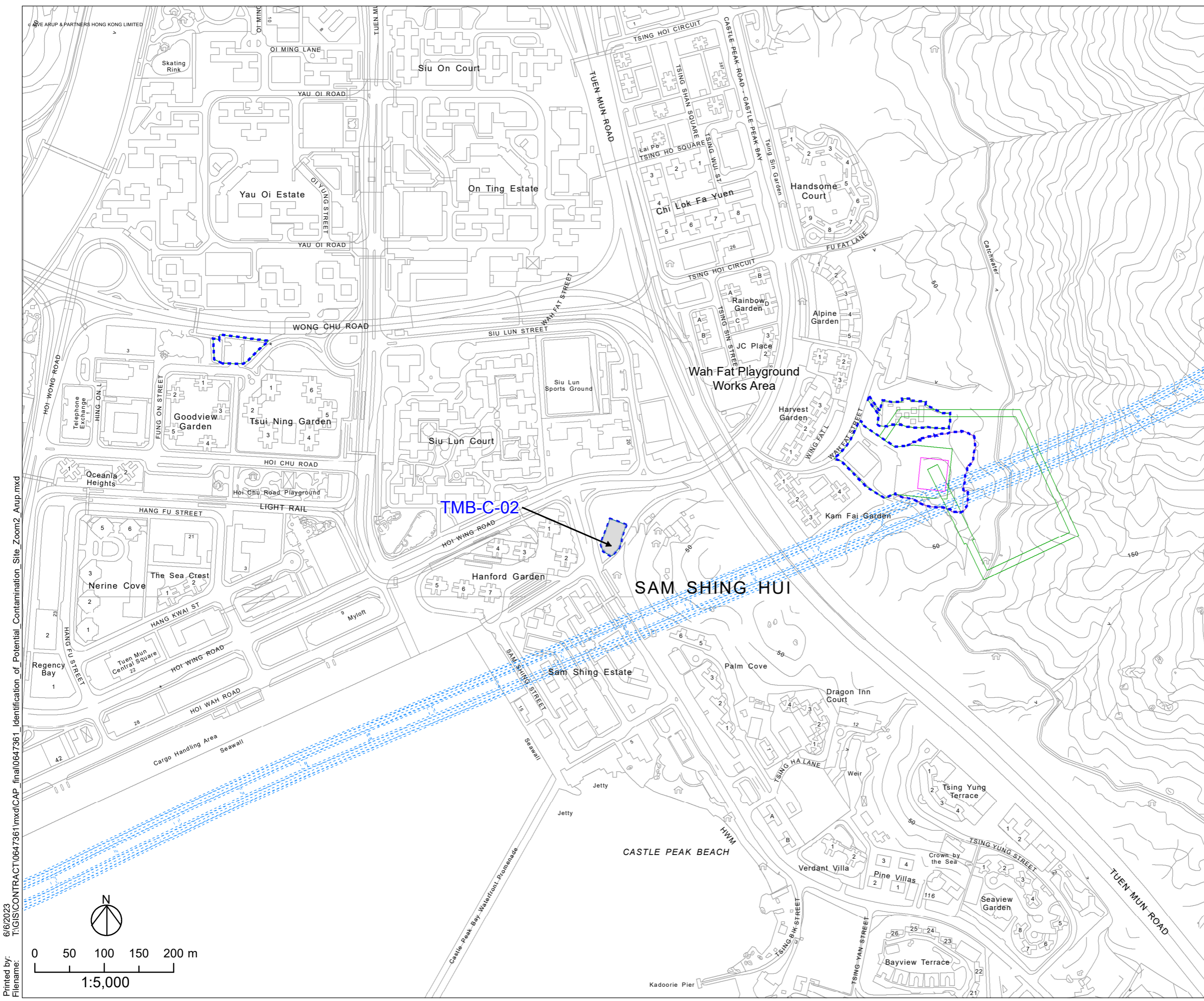
6/6/2023 T:\GIS\CONTRACT\0647361\mxd\CAP_final\0647361_Identification_of_Potential Contamination_Site_Zoom1_Arup.mxd
 Printed by: File name:



Rev	Description	By	Date
Project title Agreement No. CE 65/2021 (HY) Tuen Mum Bypass - Investigation			
Drawing title Potential Contaminated Area (Sheet 2 of 5)			
Drawing no. Figure 7.2a			Rev 1
Drawn: _____	Date: 6/6/2023	Checked: _____	Approved: _____
Scale: 1:5000		Status	

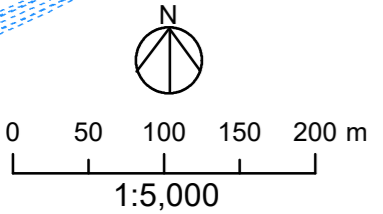
COPYRIGHT RESERVED

**路政署
HIGHWAYS DEPARTMENT**



- ### Legend
- Proposed At-Graded/
Elevated Road
(Assessment Area)
 - Proposed Tunnel
 - Proposed Highway /
Tunnel Operation and
Maintenance Facilities
 - Proposed Works Area
 - Proposed Slope Works
 - Planned Route 11
(Under Separate Project)
 - Assessment Area
 - Potential Contaminated
Area

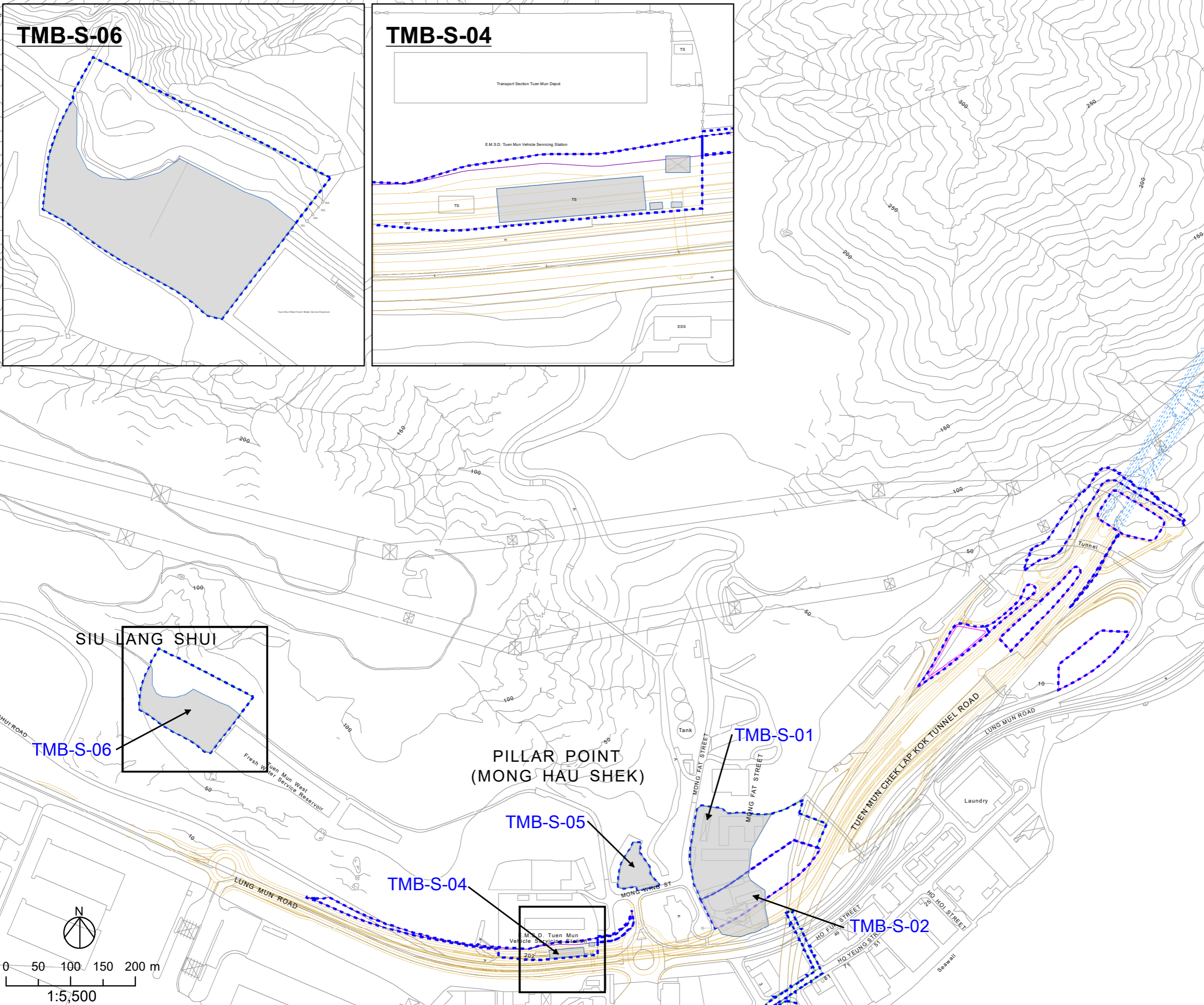
6/6/2023 T:\GIS\CONTRACT\0647361\mxd\CAP_final\0647361_Identification_of_Potential_Contamination_Site_Zoom2_Arup.mxd
 Printed by: T:\GIS\CONTRACT\0647361\mxd\CAP_final\0647361_Identification_of_Potential_Contamination_Site_Zoom2_Arup.mxd
 Filename:



Rev	Description	By	Date
<div style="font-size: 24px; font-weight: bold; color: red; margin: 0;">ARUP</div>			
Project title Agreement No. CE 65/2021 (HY) Tuen Mun Bypass - Investigation			
Drawing title Potential Contaminated Area (Sheet 3 of 5)			
Figure 7.2b			Rev
Drawn:	Date:	Checked:	Approved:
	6/6/2023		
Scale: 1:5000	Status		
COPYRIGHT RESERVED			



Printed by: 6/6/2023
 Filename: T:\GIS\CONTRACT\0647361\mxd\CAP_final\0647361_Identification_of_Potential_Contamination_Site_Zoom3_Arup.mxd



- Legend**
- Proposed At-Graded/
Elevated Road
(Assessment Area)
 - Proposed Tunnel
 - Proposed Highway /
Tunnel Operation and
Maintenance Facilities
 - Proposed Works Area
 - Proposed Slope Works
 - Planned Route 11
(Under Separate Project)
 - Assessment Area
 - Potential Contaminated
Area

Rev	Description	By	Date

Consultant

ARUP

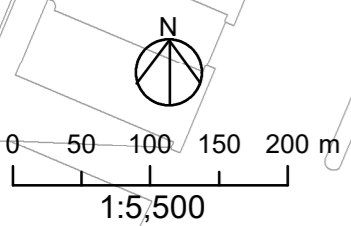
Project title

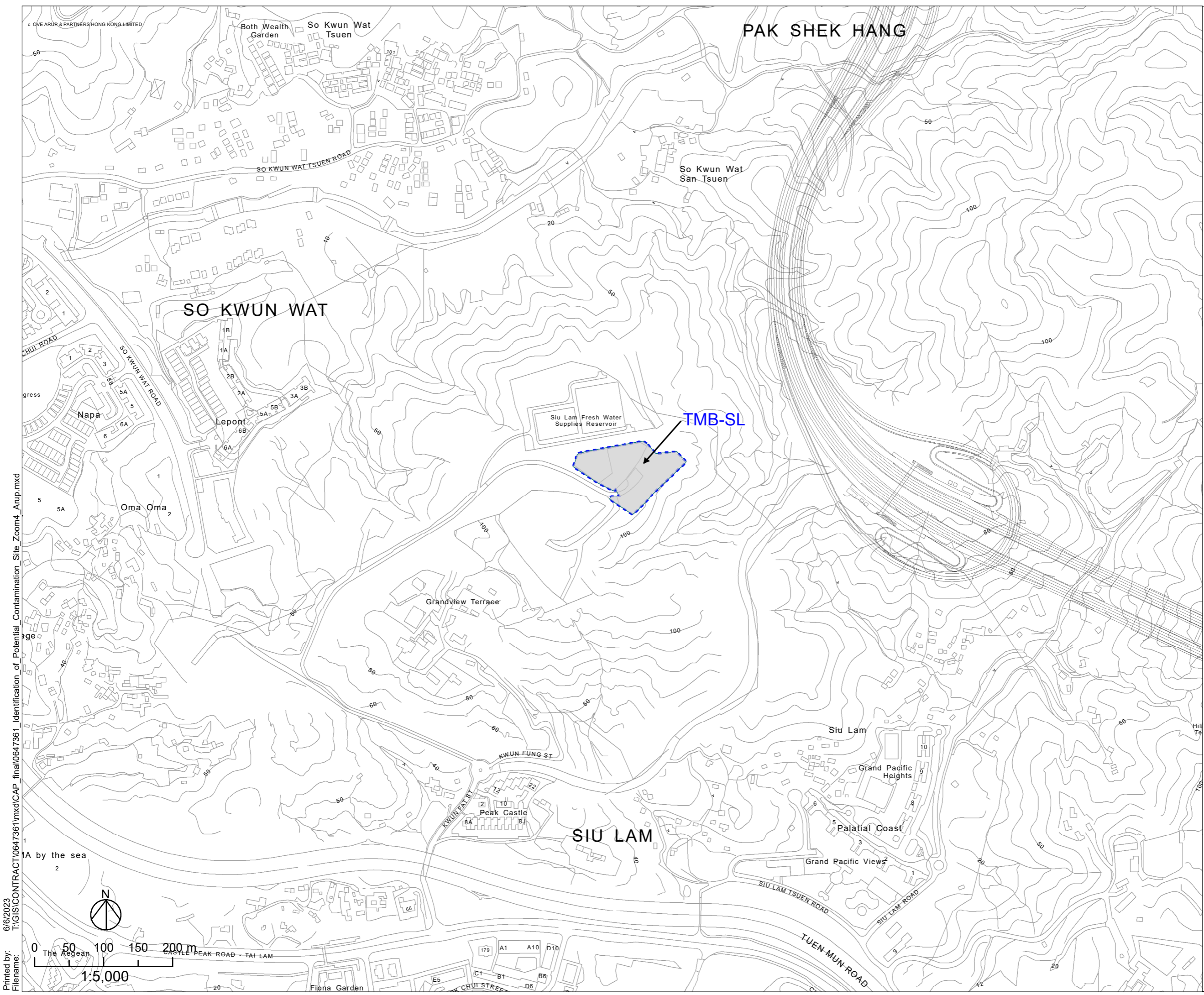
Agreement No. CE 65/2021 (HY)
Tuen Mum Bypass - Investigation

Drawing title

Potential Contaminated Area
(Sheet 4 of 5)

Drawing no.	Rev		
Figure 7.2c			
Drawn:	Date:	Checked:	Approved:
	6/6/2023		
Scale: 1:5500	Status		





- Legend**
- Proposed Works Area
 - Planned Route 11 (Under Separate Project)
 - Assessment Area
 - Potential Contaminated Area

6/6/2023
 T:\GIS\CONTRACT\0647361\mxd\CAP_final\0647361_Identification of Potential Contamination_Site_Zoom4_Arup.mxd
 Printed by:
 Filename:

Rev	Description	By	Date
<p>Consultant</p> <h1 style="color: red; margin: 0;">ARUP</h1>			
<p>Project title</p> <p>Agreement No. CE 65/2021 (HY) Tuen Mum Bypass - Investigation</p>			
<p>Drawing title</p> <p>Potential Contaminated Area (Sheet 5 of 5)</p>			
<p>Drawing no.</p> <p>Figure 7.2d</p>			<p>Rev</p>
<p>Drawn:</p>	<p>Date:</p> <p>6/6/2023</p>	<p>Checked:</p>	<p>Approved:</p>
<p>Scale: 1:5000</p>		<p>Status</p>	

COPYRIGHT RESERVED

路政署
HIGHWAYS DEPARTMENT