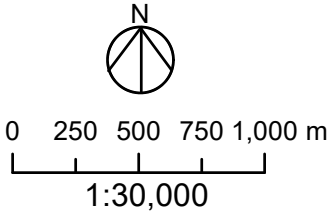
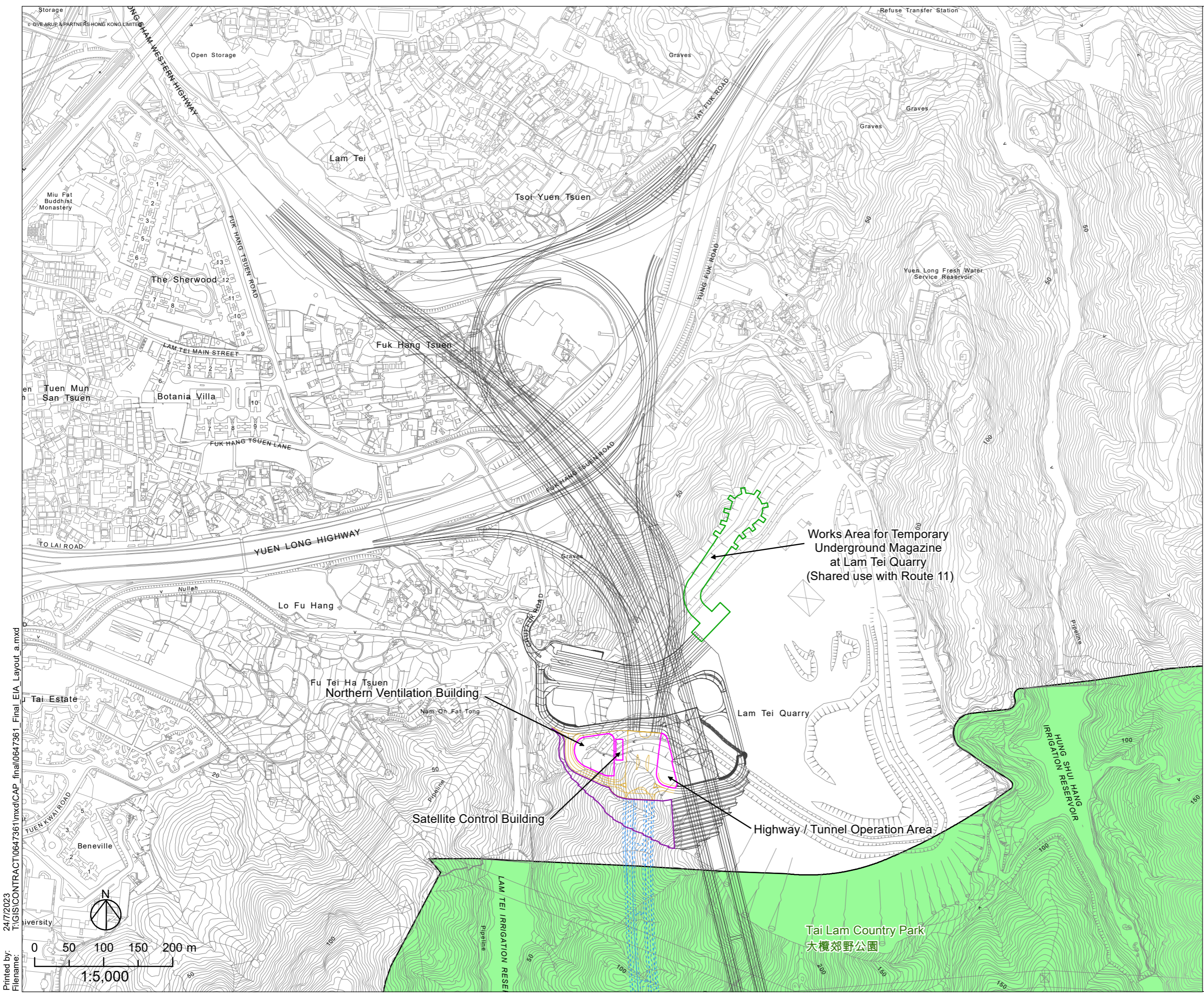


- ### Legend
- Proposed At-Graded Road/ Elevated Road
 - - - Proposed Tunnel
 - Proposed Highway / Tunnel Operation and Maintenance Facilities
 - Proposed Works Area
 - Proposed Slope Works
 - Planned Route 11 (Under Separate Project)
 - Country Park

Rev	Description	By	Date
ARUP			
Project title Agreement No. CE 65/2021 (HY) Tuen Mum Bypass - Investigation			
Drawing title Location and Key Elements of the Project (Sheet 1 of 6)			
Drawing no. Figure 1.1		Rev	
Drawn:	Date: 7/9/2023	Checked:	Approved:
Scale: 1:30,000		Status:	
COPYRIGHT RESERVED			

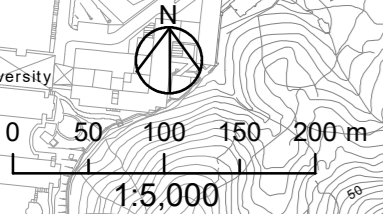
Printed by: T:\GIS\CONTRACT\0647361\mxd\CAP_final\0647361_Final_EIA_Layout.mxd





- ### Legend
- Proposed At-Graded Road/ Elevated Road
 - - - Proposed Tunnel
 - Proposed Highway / Tunnel Operation and Maintenance Facilities
 - Proposed Works Area
 - Proposed Slope Works
 - Planned Route 11 (Under Separate Project)
 - Country Park

Printed by: 24/7/2023
 Filename: T:\GIS\CONTRACT\0647361\mxd\CAP_final\0647361_Final_EIA_Layout_a.mxd



Works Area for Temporary Underground Magazine at Lam Tei Quarry (Shared use with Route 11)

Highway / Tunnel Operation Area

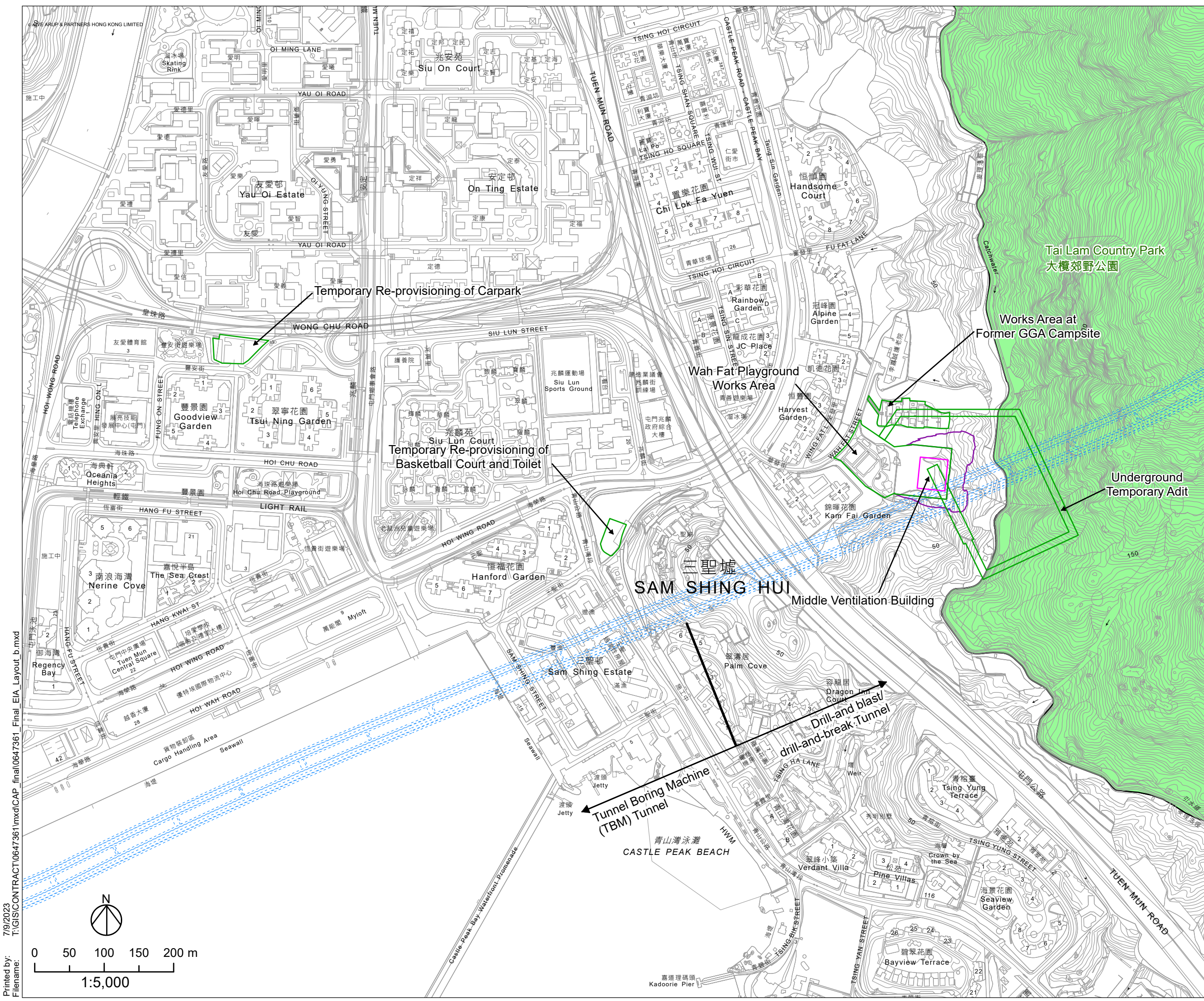
Satellite Control Building

Fu Tei Ha Tsuen Northern Ventilation Building

Rev	Description	By	Date
Consultant			
ARUP			
Project title			
Agreement No. CE 65/2021 (HY) Tuen Mum Bypass - Investigation			
Drawing title			
Location and Key Elements of the Project (Sheet 2 of 6)			
Drawing no.			Rev
Figure 1.1a			
Drawn:	Date:	Checked:	Approved:
	24/7/2023		
Scale: 1:5000		Status	

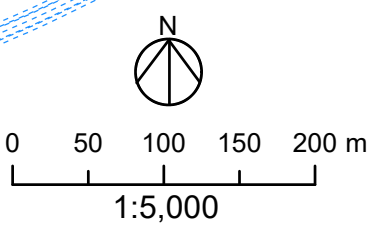
COPYRIGHT RESERVED

路政署
HIGHWAYS DEPARTMENT

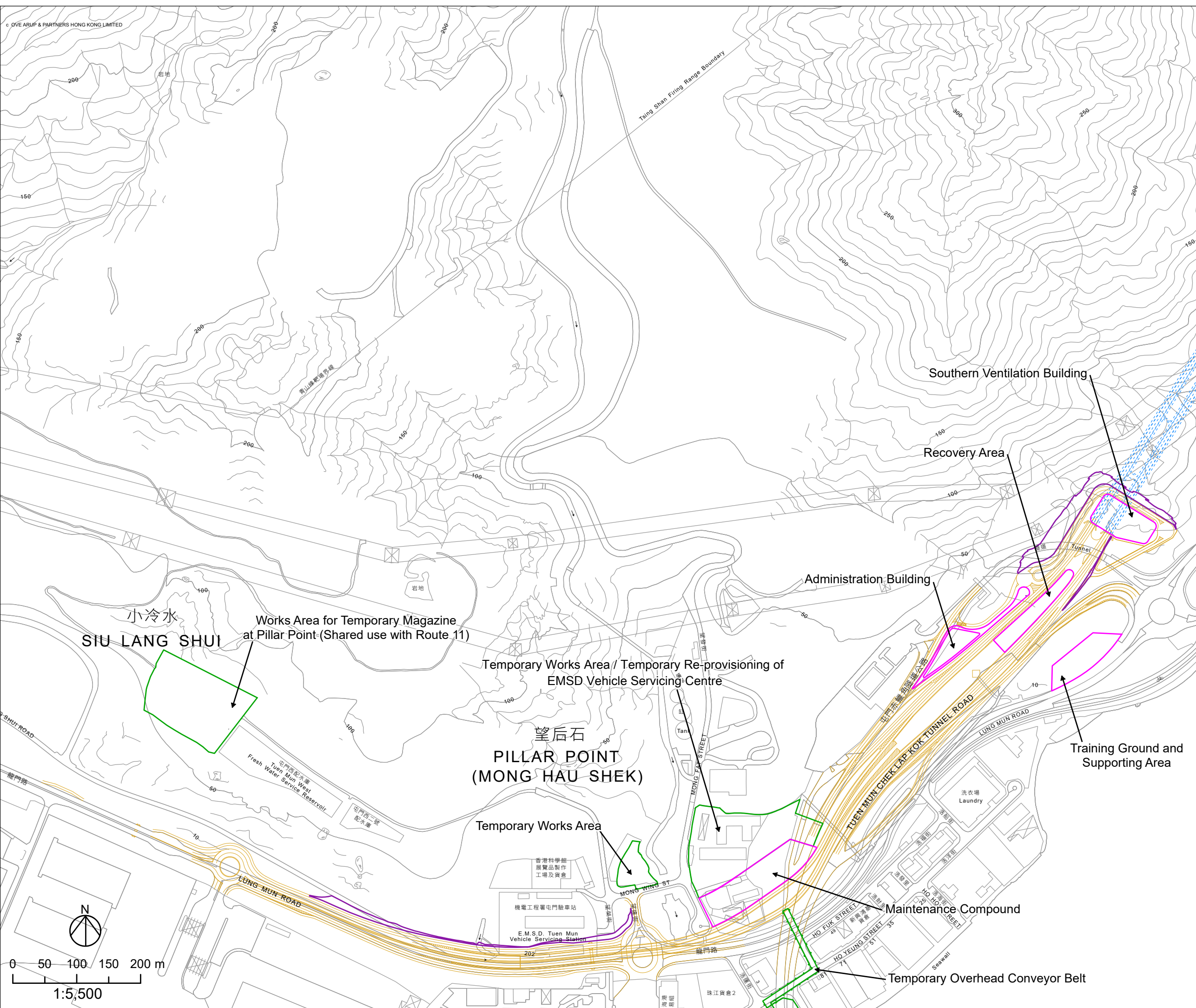


- ### Legend
- Proposed At-Graded Road/ Elevated Road
 - - - Proposed Tunnel
 - Proposed Highway / Tunnel Operation and Maintenance Facilities
 - Proposed Works Area
 - Proposed Slope Works
 - Planned Route 11 (Under Separate Project)
 - Country Park

7/9/2023 T:\GIS\CONTRACT\0647361\mxd\CAP_Final_EIA_Layout_b.mxd
 Printed by: Filename:



Rev	Description	By	Date
<div style="font-size: 24px; font-weight: bold; color: red; margin: 0;">ARUP</div>			
Project title Agreement No. CE 65/2021 (HY) Tuen Mun Bypass - Investigation			
Drawing title Location and Key Elements of the Project (Sheet 3 of 6)			
Figure 1.1b Rev			
Drawn:	Date:	Checked:	Approved:
Scale: 1:5000	7/9/2023	Status	
COPYRIGHT RESERVED			



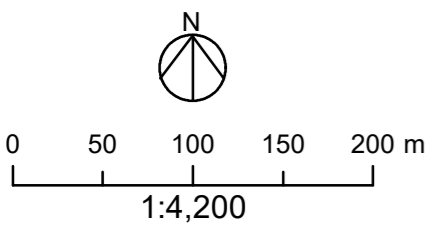
- ### Legend
- Proposed At-Graded Road/ Elevated Road
 - - - Proposed Tunnel
 - Proposed Highway / Tunnel Operation and Maintenance Facilities
 - Proposed Works Area
 - Proposed Slope Works
 - Planned Route 11 (Under Separate Project)

Rev	Description	By	Date
<div style="font-size: 24px; font-weight: bold; color: red; margin: 0;">ARUP</div>			
Project title Agreement No. CE 65/2021 (HY) Tuen Mum Bypass - Investigation			
Drawing title Location and Key Elements of the Project (Sheet 4 of 6)			
Drawing no. Figure 1.1c		Rev 1	
Drawn: 20/9/2023	Date: 20/9/2023	Checked: Status	Approved: Status
Scale: 1:5500			



- ### Legend
- Proposed At-Graded Road/ Elevated Road
 - Proposed Tunnel
 - Proposed Highway / Tunnel Operation and Maintenance Facilities
 - Proposed Works
 - Proposed Slope Works
 - Planned Route 11 (Under Separate Project)

Printed by: 24/7/2023
 Filename: T:\GIS\CONTRACT\0647361\mxd\CAP_final\EIA_Final_EIA_Layout_d.mxd



Rev	Description	By	Date

Consultant

ARUP

Project title

Agreement No. CE 65/2021 (HY)
 Tuen Mum Bypass - Investigation

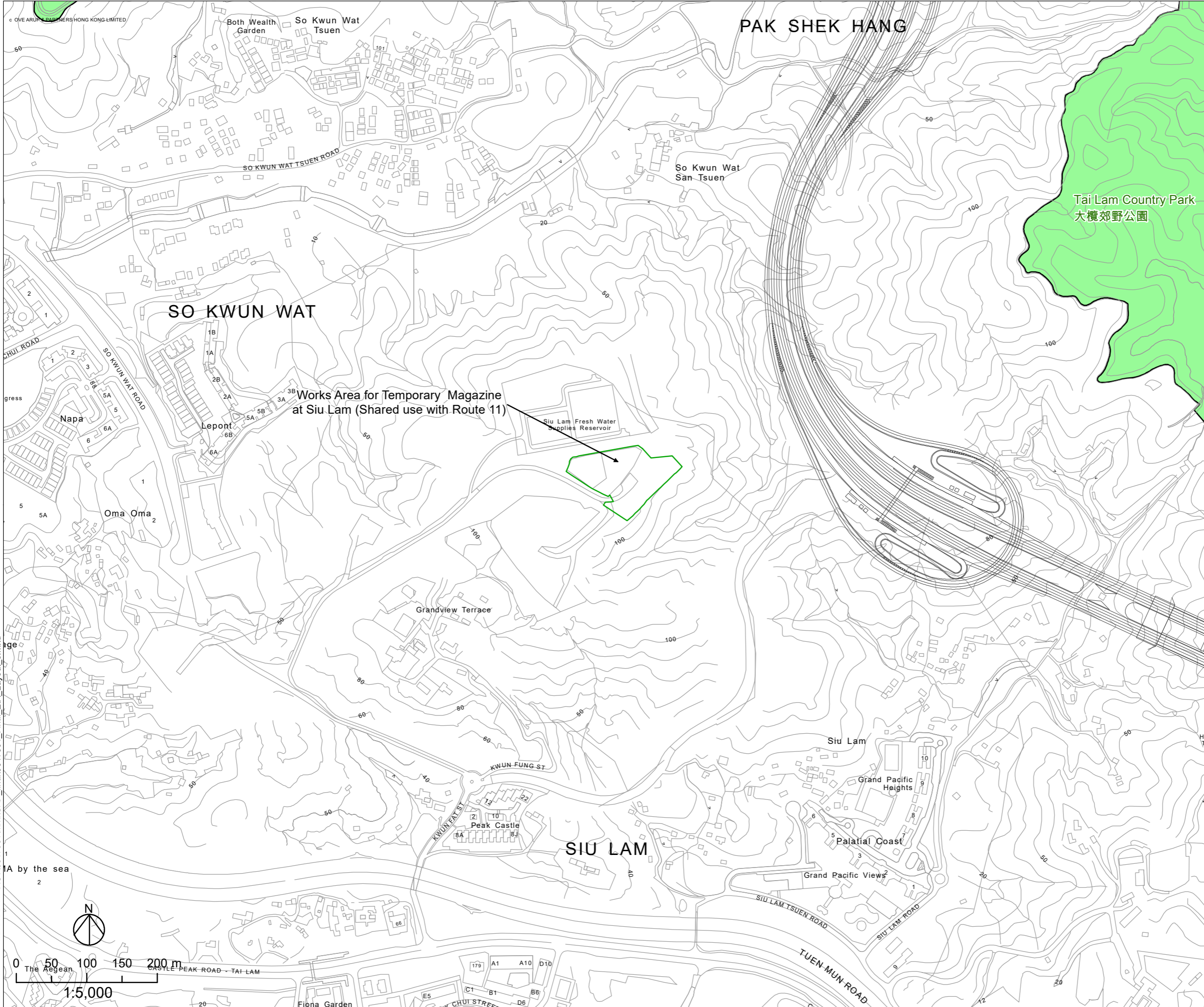
Drawing title

Location and Key Elements of the Project
 (Sheet 5 of 6)

Drawing no.		Rev	
Figure 1.1d			
Drawn:	Date:	Checked:	Approved:
	24/7/2023		
Scale: 1:4200		Status	

COPYRIGHT RESERVED

路政署
 HIGHWAYS DEPARTMENT



- Legend**
- Proposed Works Area
 - Planned Route 11 (Under Separate Project)
 - Country Park

Rev	Description	By	Date
<p>Consultant</p> <h2 style="color: red; margin: 0;">ARUP</h2>			
<p>Project title</p> <p>Agreement No. CE 65/2021 (HY) Tuen Mun Bypass - Investigation</p>			
<p>Drawing title</p> <p>Location and Key Elements of the Project (Sheet 6 of 6)</p>			
<p>Drawing no.</p> <p>Figure 1.1e</p>			<p>Rev</p>
<p>Drawn:</p>	<p>Date:</p> <p>14/7/2023</p>	<p>Checked:</p>	<p>Approved:</p>
<p>Scale: 1:5000</p>		<p>Status</p>	

COPYRIGHT RESERVED

路政署
HIGHWAYS DEPARTMENT

14/7/2023
 T:\GIS\CONTRACT\0647361\mxd\CAP_final\0647361_Final_EIA_Layout_e.mxd

