


- Legend**
- Proposed Development Scheme
  - Project Site Boundary for Construction Phase
  - Indicative Extent of Earthworks


Rev	Description	By	Date

Consultant



Project Title  
**IMPROVEMENT TO SO KWUN PO INTERCHANGE**

Title  
**Earthworks during Construction Phase (Month 12 to 13)**

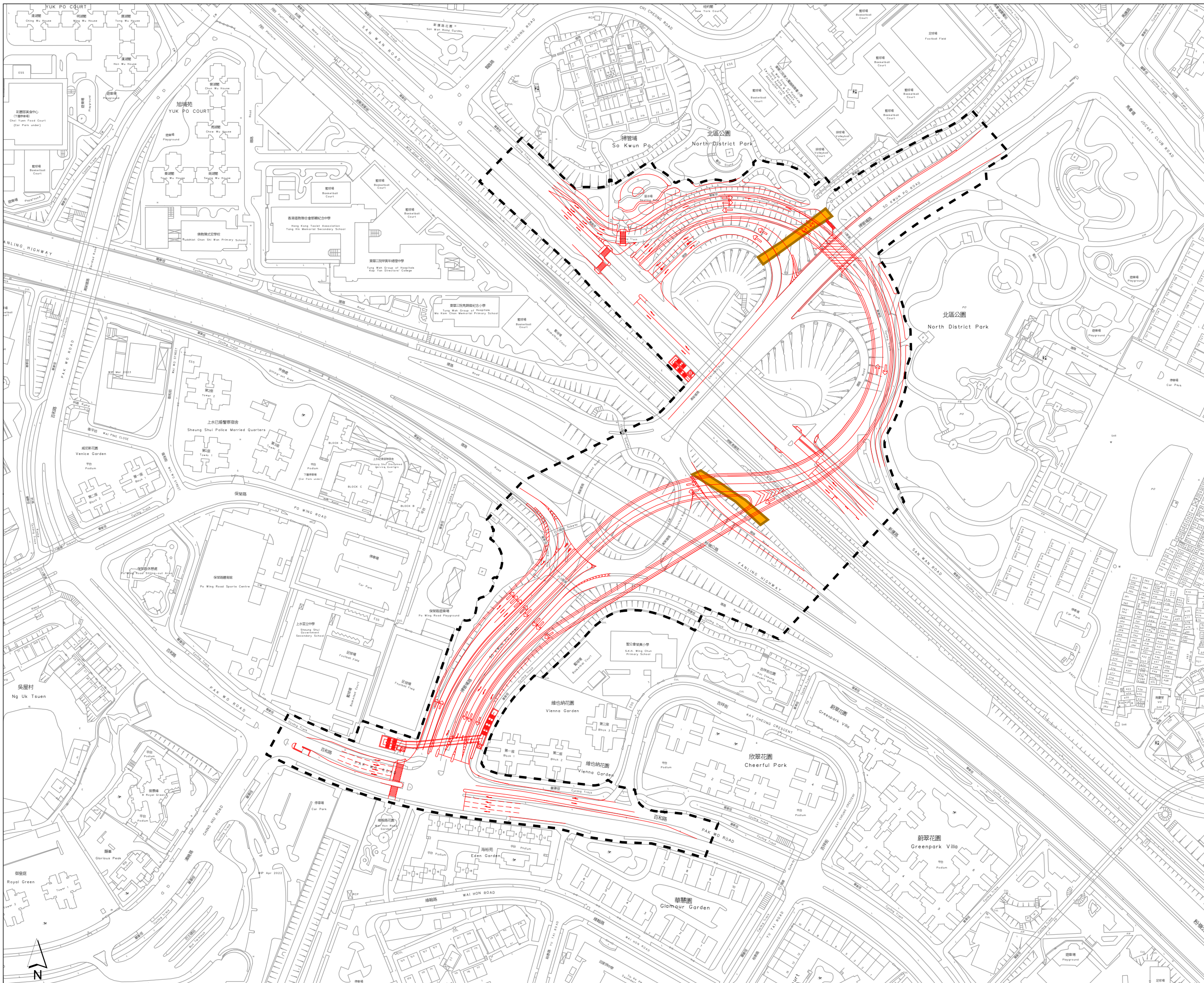
Drawing No. Appendix 3.8

Drawn	Date: 8/8/2023	Checked	Approved
Scale: 1:2,500 (A3)	Status		

© COPYRIGHT RESERVED



土木工程拓展署  
 CIVIL ENGINEERING AND DEVELOPMENT  
 DEPARTMENT  
 北拓展處 / 北發展部(1)  
 NORTH DEVELOPMENT OFFICE /  
 NORTH DIVISION (1)



- Legend**
- Proposed Development Scheme
  - Project Site Boundary for Construction Phase
  - Indicative Extent of Earthworks


Rev	Description	By	Date
-----	-------------	----	------

Consultant

Project Title  
IMPROVEMENT TO SO KWUN PO INTERCHANGE

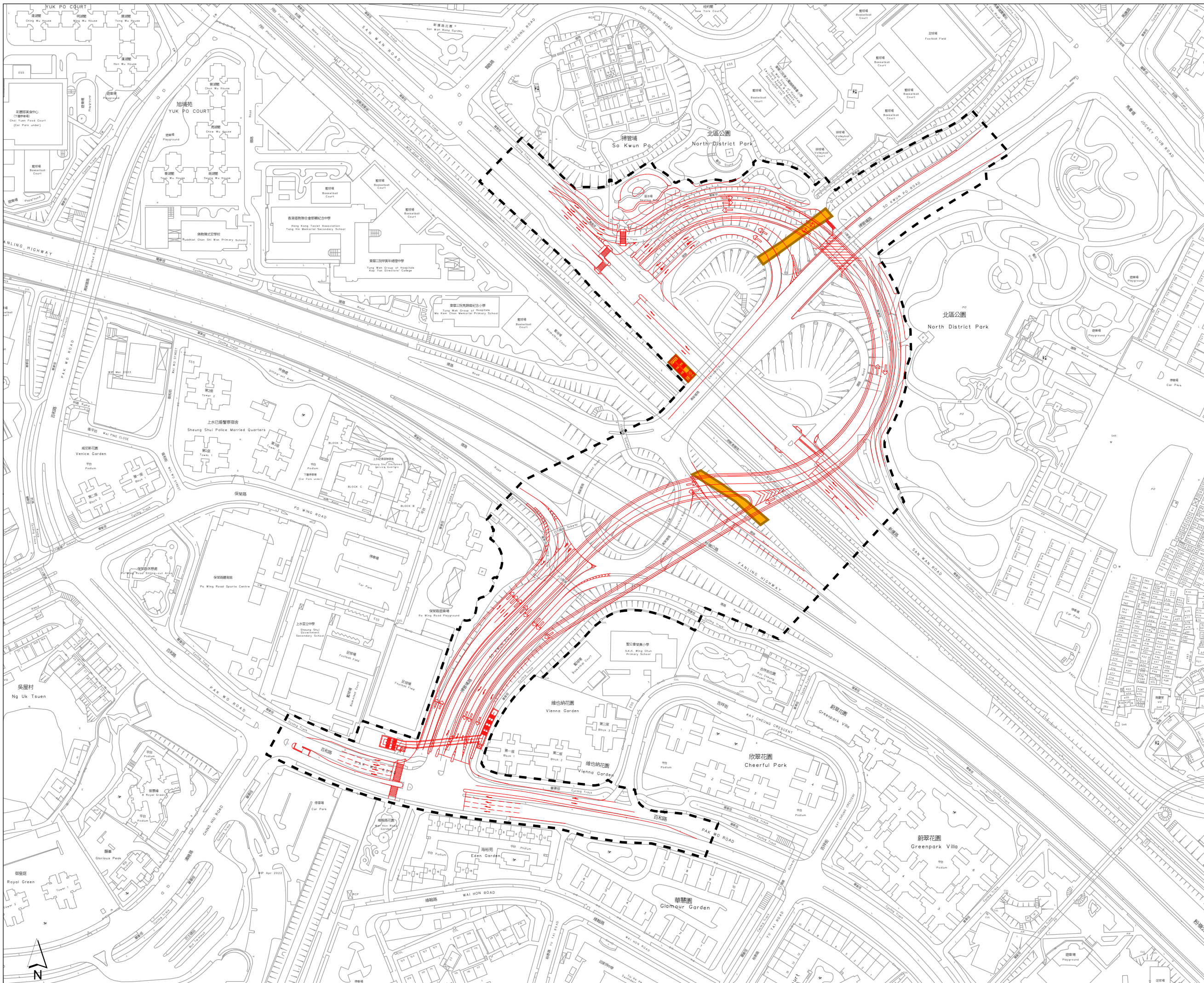
Title  
Earthworks during Construction Phase  
(Month 14, 20 to 22)

Drawing No.	Appendix 3.8	Rev.	
-------------	--------------	------	--

Drawn	Date: 8/8/2023	Checked	Approved
Scale	1:2,500 (A3)	Status	

© COPYRIGHT RESERVED


土木工程拓展署  
CIVIL ENGINEERING AND DEVELOPMENT  
DEPARTMENT  
北拓展處 / 北發展部(1)  
NORTH DEVELOPMENT OFFICE /  
NORTH DIVISION (1)



- Legend**
- Proposed Development Scheme
  - Project Site Boundary for Construction Phase
  - Indicative Extent of Earthworks


Rev	Description	By	Date

Consultant



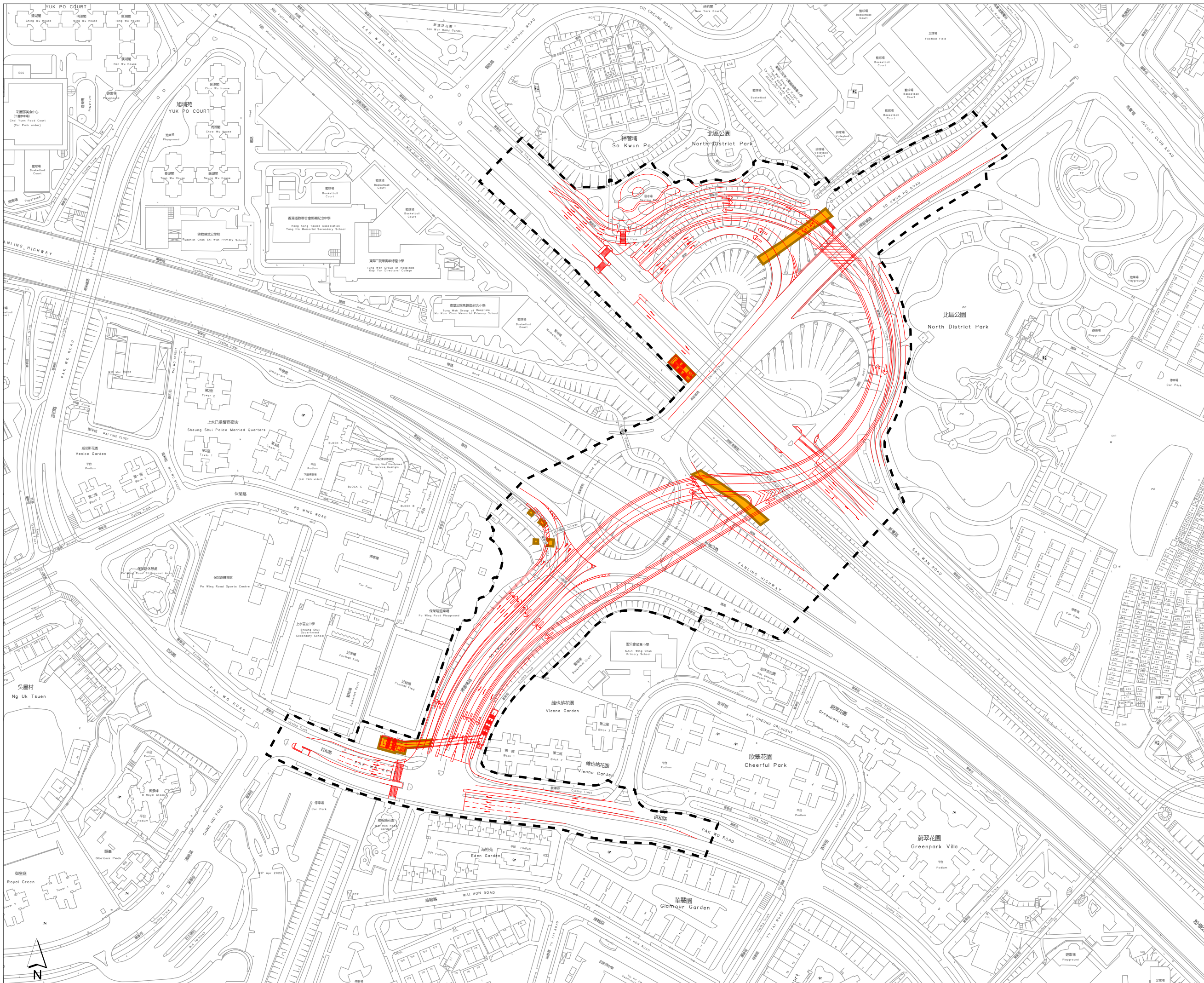
Project Title  
**IMPROVEMENT TO SO KWUN PO INTERCHANGE**

Drawing No. Appendix 3.8		Rev.	
Drawn	Date: 8/8/2023	Checked	Approved
Scale	1:2,500 (A3)	Status	

© COPYRIGHT RESERVED



土木工程拓展署  
 CIVIL ENGINEERING AND DEVELOPMENT  
 DEPARTMENT  
 北拓展處 / 北發展部(1)  
 NORTH DEVELOPMENT OFFICE /  
 NORTH DIVISION (1)



**Legend**

- Proposed Development Scheme
- Project Site Boundary for Construction Phase
- Indicative Extent of Earthworks


Rev	Description	By	Date
-----	-------------	----	------

Consultant

Project Title  
IMPROVEMENT TO SO KWUN PO INTERCHANGE

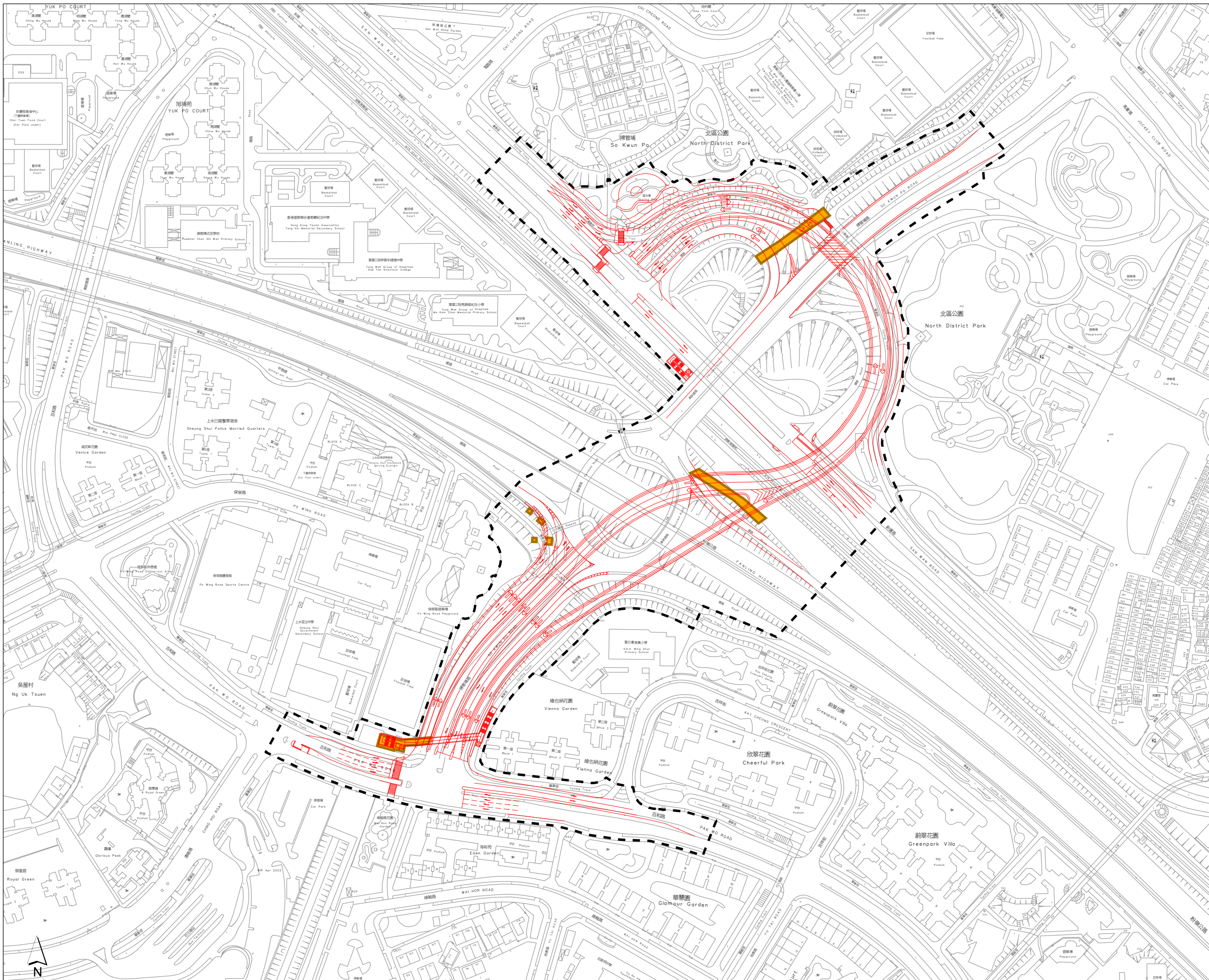
Title  
Earthworks during Construction Phase (Month 16)

Drawing No. Appendix 3.8 Rev.

Drawn	Date: 8/8/2023	Checked	Approved
Scale	1:2,500 (A3)	Status	

© COPYRIGHT RESERVED

土木工程拓展署  
CIVIL ENGINEERING AND DEVELOPMENT  
DEPARTMENT  
北拓展處 / 北發展部(1)  
NORTH DEVELOPMENT OFFICE /  
NORTH DIVISION (1)



**Legend**

- Proposed Development Scheme
- Project Site Boundary for Construction Phase
- Indicative Extent of Earthworks


Rev	Description	By	Date
-----	-------------	----	------

Consultant



Project Title  
**IMPROVEMENT TO SO KWUN PO INTERCHANGE**

Title  
**Earthworks during Construction Phase (Month 17)**

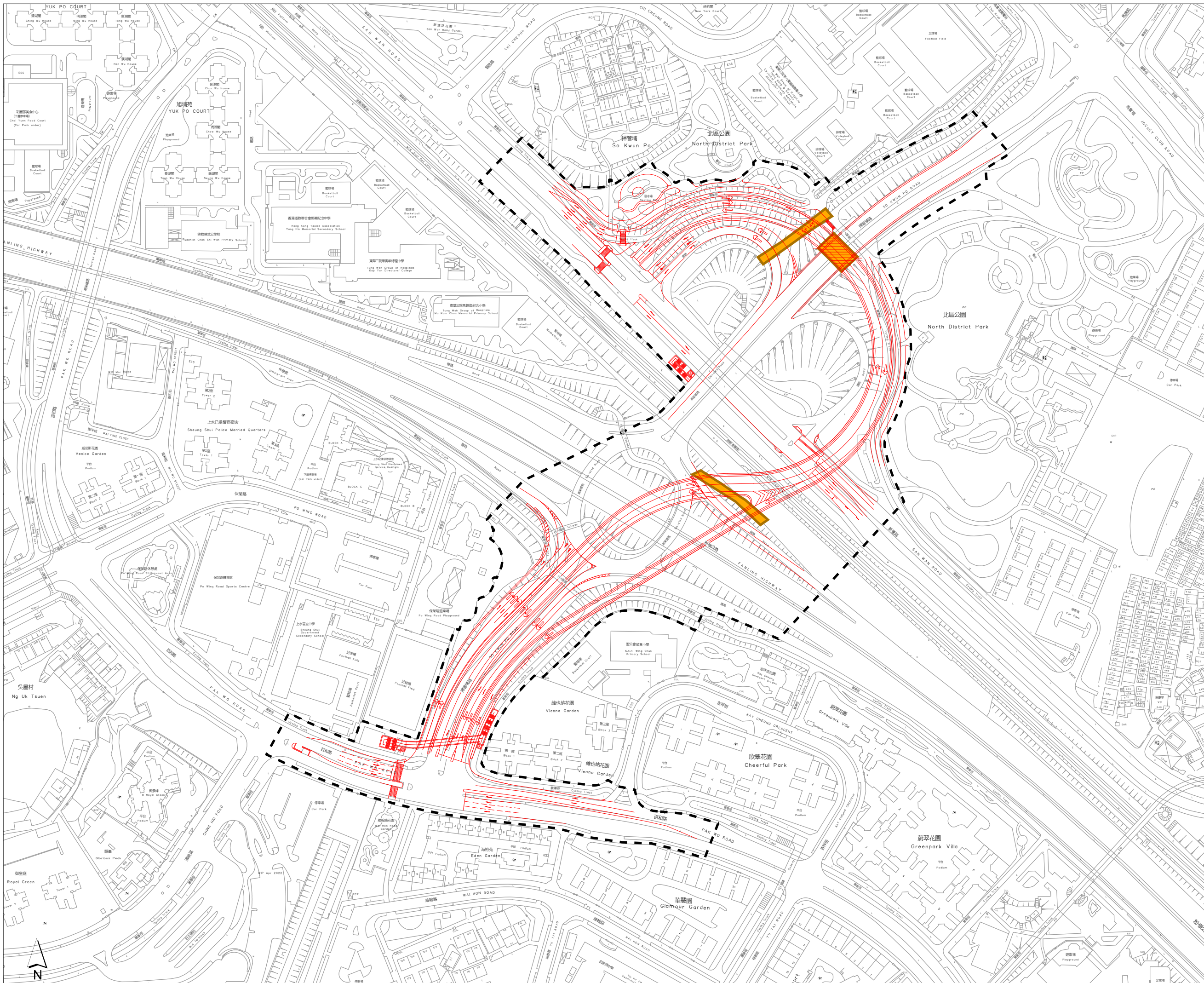
Drawing No.	Appendix 3.8	Rev.	
-------------	--------------	------	--

Drawn	Date: 8/8/2023	Checked	Approved
Scale	1:2,500 (A3)	Status	

© COPYRIGHT RESERVED




土木工程拓展署  
 CIVIL ENGINEERING AND DEVELOPMENT  
 DEPARTMENT  
 北拓處 / 北發展部(1)  
 NORTH DEVELOPMENT OFFICE /  
 NORTH DIVISION (1)



- Legend**
- Proposed Development Scheme
  - Project Site Boundary for Construction Phase
  - Indicative Extent of Earthworks


Rev	Description	By	Date


Consultant



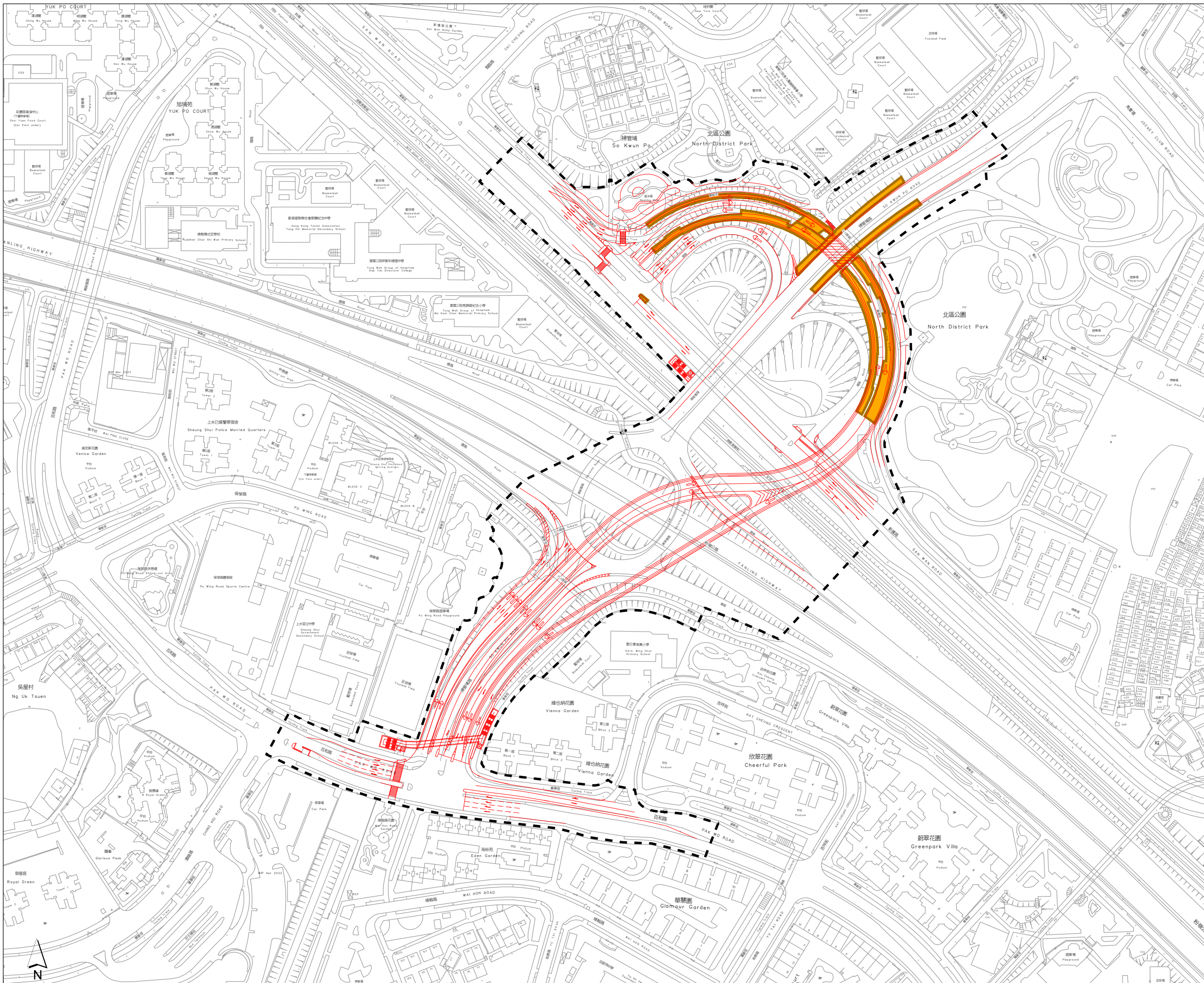
Project Title  
**IMPROVEMENT TO SO KWUN PO INTERCHANGE**

Title Earthworks during Construction Phase (Month 18 to 19)			
Drawing No.	Appendix 3.8		Rev.
Drawn	Date: 8/8/2023	Checked	Approved
Scale	1:2,500 (A3)	Status	

© COPYRIGHT RESERVED




土木工程拓展署  
 CIVIL ENGINEERING AND DEVELOPMENT  
 DEPARTMENT  
 北拓處 / 北發展部(1)  
 NORTH DEVELOPMENT OFFICE /  
 NORTH DIVISION (1)



- Legend**
- Proposed Development Scheme
  - Project Site Boundary for Construction Phase
  - Indicative Extent of Earthworks


Rev	Description	By	Date

Consultant



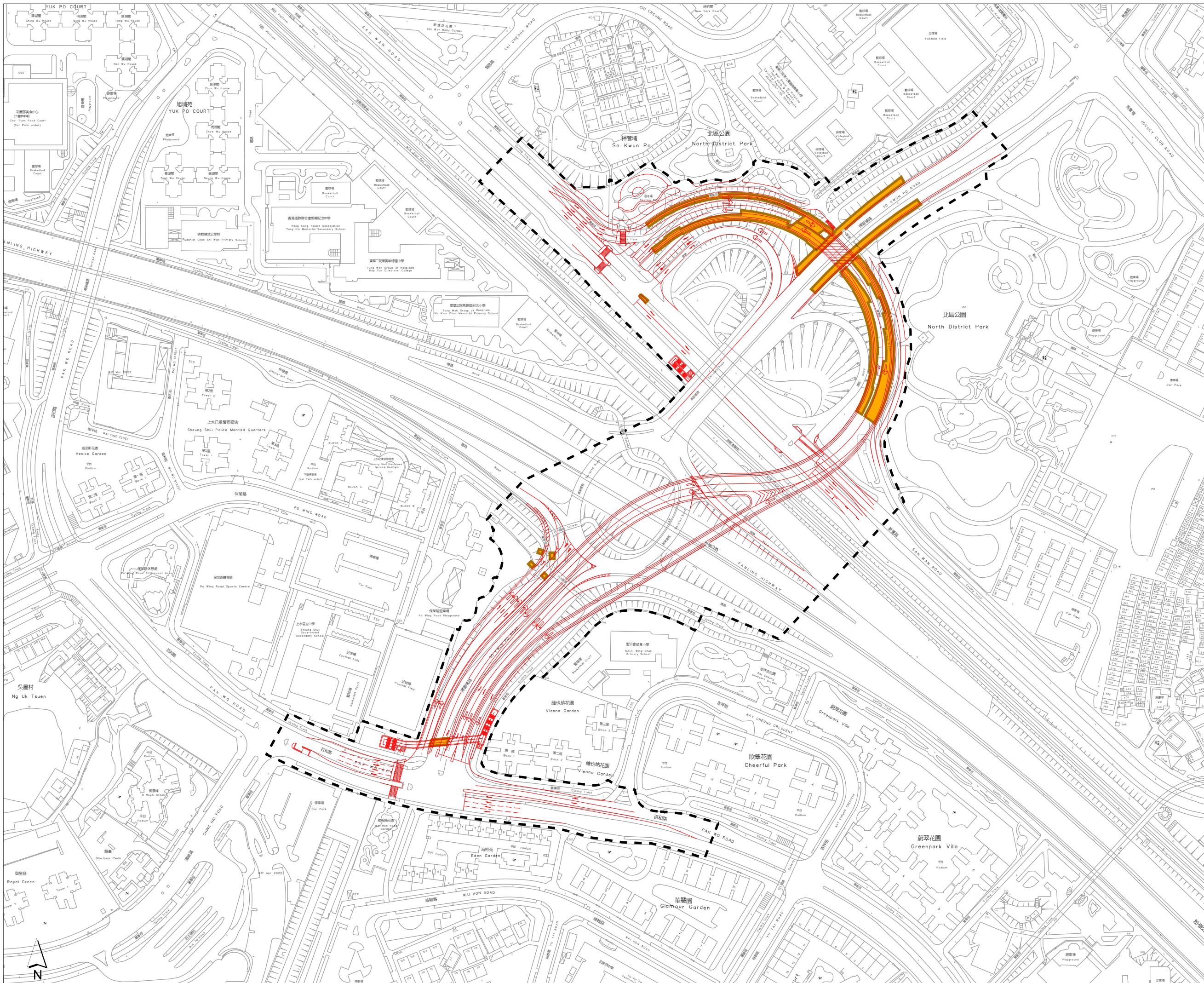
Project Title  
**IMPROVEMENT TO SO KWUN PO INTERCHANGE**

Title Earthworks during Construction Phase (Month 26 to 27, 30 to 32)		Rev.
Drawing No. Appendix 3.8		
Drawn	Date: 8/8/2023	Checked
Scale	1:2,500 (A3)	Approved
		Status

© COPYRIGHT RESERVED



土木工程拓展署  
 CIVIL ENGINEERING AND DEVELOPMENT  
 DEPARTMENT  
 北拓發展處 / 北發展部(1)  
 NORTH DEVELOPMENT OFFICE /  
 NORTH DIVISION (1)



**Legend**

- Proposed Development Scheme
- Project Site Boundary for Construction Phase
- Indicative Extent of Earthworks


Rev	Description	By	Date
-----	-------------	----	------

Consultant

Project Title  
IMPROVEMENT TO SO KWUN PO INTERCHANGE

Title  
Earthworks during Construction Phase (Month 28 to 29)

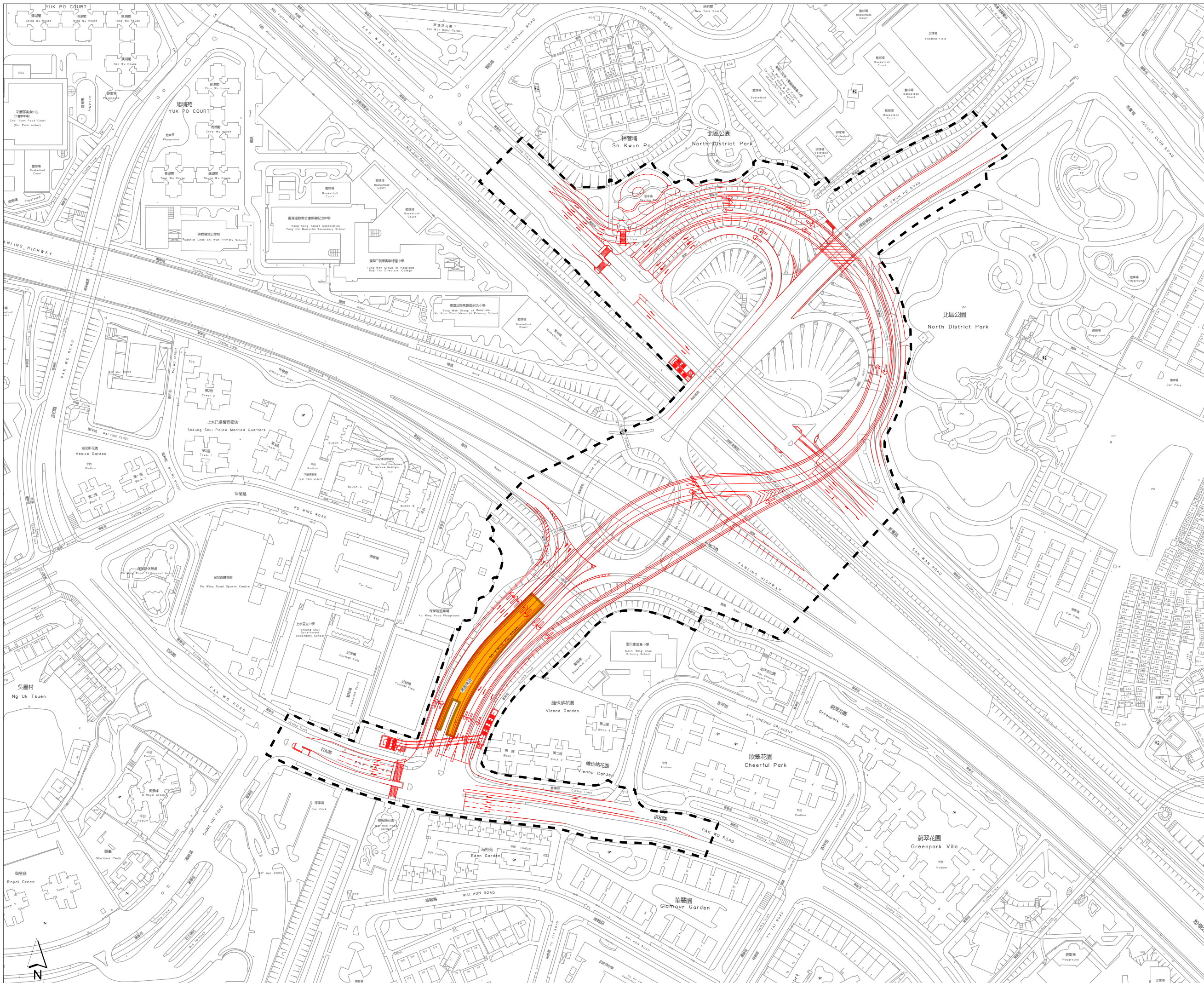
Drawing No.	Appendix 3.8	Rev.
-------------	--------------	------

Drawn	Date: 8/8/2023	Checked	Approved
Scale	1:2,500 (A3)	Status	

© COPYRIGHT RESERVED

土木工程拓展署  
CIVIL ENGINEERING AND DEVELOPMENT  
DEPARTMENT  
北拓展處 / 北發展部(1)  
NORTH DEVELOPMENT OFFICE /  
NORTH DIVISION (1)





**Legend**

- Proposed Development Scheme
- Project Site Boundary for Construction Phase
- Indicative Extent of Earthworks


Rev	Description	By	Date
-----	-------------	----	------

Consultant

Project Title  
IMPROVEMENT TO SO KWUN PO INTERCHANGE

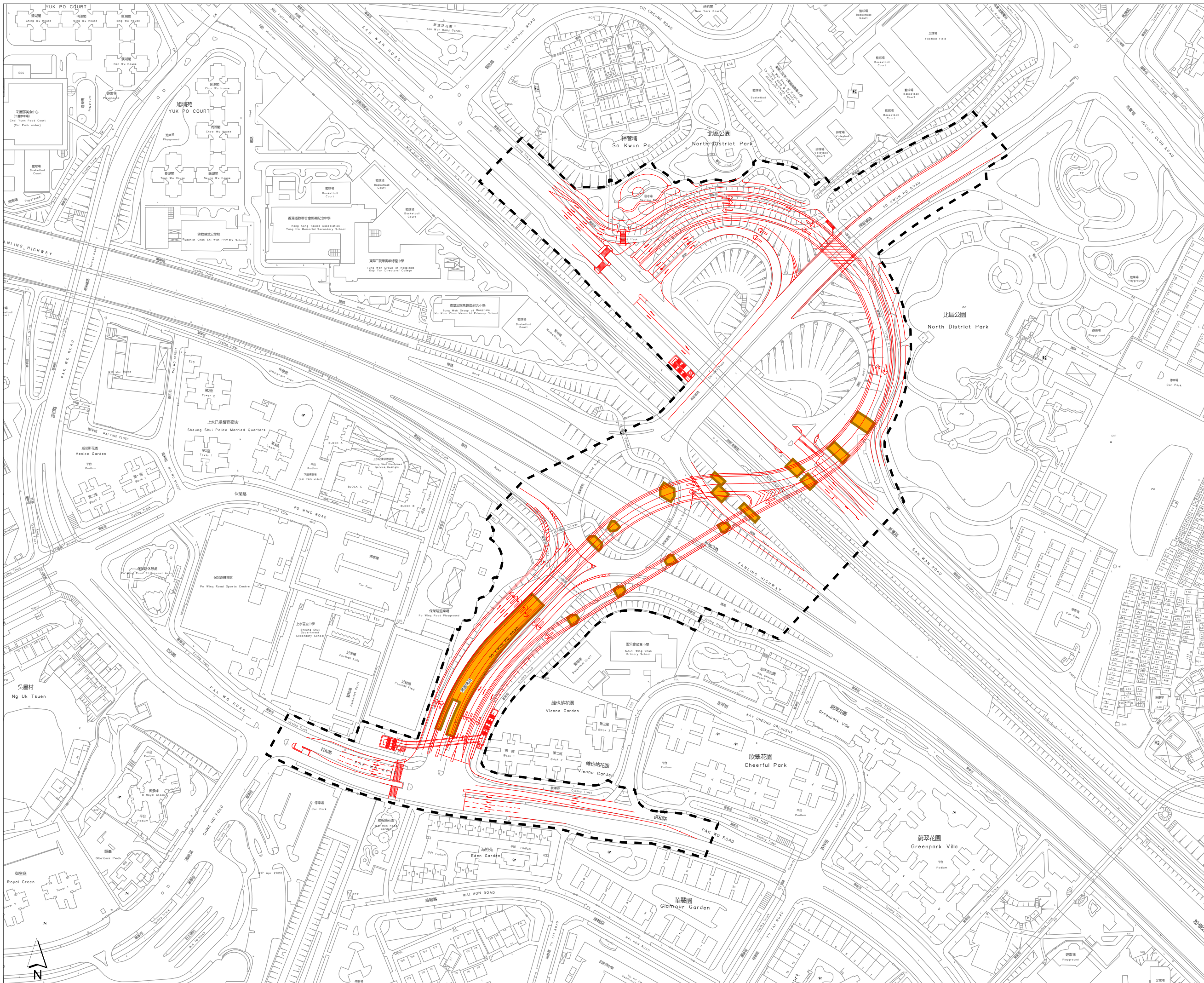
Title  
Earthworks during Construction Phase (Month 37)

Drawing No.	Appendix 3.8	Rev.	
-------------	--------------	------	--

Drawn	Date: 8/8/2023	Checked	Approved
Scale	1:2,500 (A3)	Status	

© COPYRIGHT RESERVED

土木工程拓展署  
CIVIL ENGINEERING AND DEVELOPMENT  
DEPARTMENT  
北拓展處 / 北發展部(1)  
NORTH DEVELOPMENT OFFICE /  
NORTH DIVISION (1)



- Legend**
- Proposed Development Scheme
  - Project Site Boundary for Construction Phase
  - Indicative Extent of Earthworks


Rev	Description	By	Date
-----	-------------	----	------

Consultant



Project Title  
IMPROVEMENT TO SO KWUN PO INTERCHANGE

Title  
Earthworks during Construction Phase (Month 38)

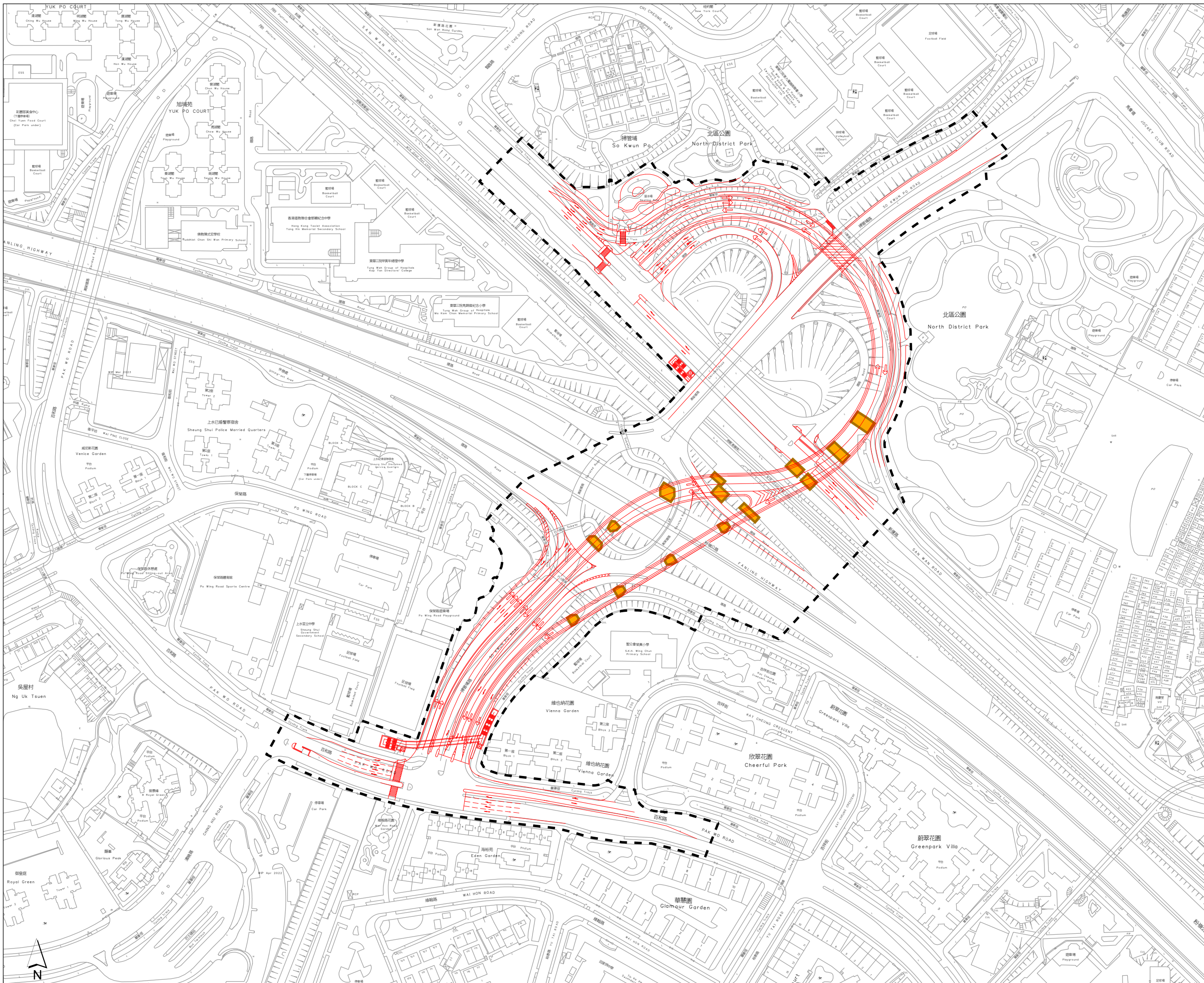
Drawing No. Appendix 3.8

Drawn	Date: 8/8/2023	Checked	Approved
Scale	1:2,500 (A3)	Status	

© COPYRIGHT RESERVED



土木工程拓展署  
CIVIL ENGINEERING AND DEVELOPMENT  
DEPARTMENT  
北拓展處 / 北發展部(1)  
NORTH DEVELOPMENT OFFICE /  
NORTH DIVISION (1)



**Legend**

- Proposed Development Scheme
- Project Site Boundary for Construction Phase
- Indicative Extent of Earthworks


Rev	Description	By	Date
-----	-------------	----	------

Consultant

Project Title  
IMPROVEMENT TO SO KWUN PO INTERCHANGE

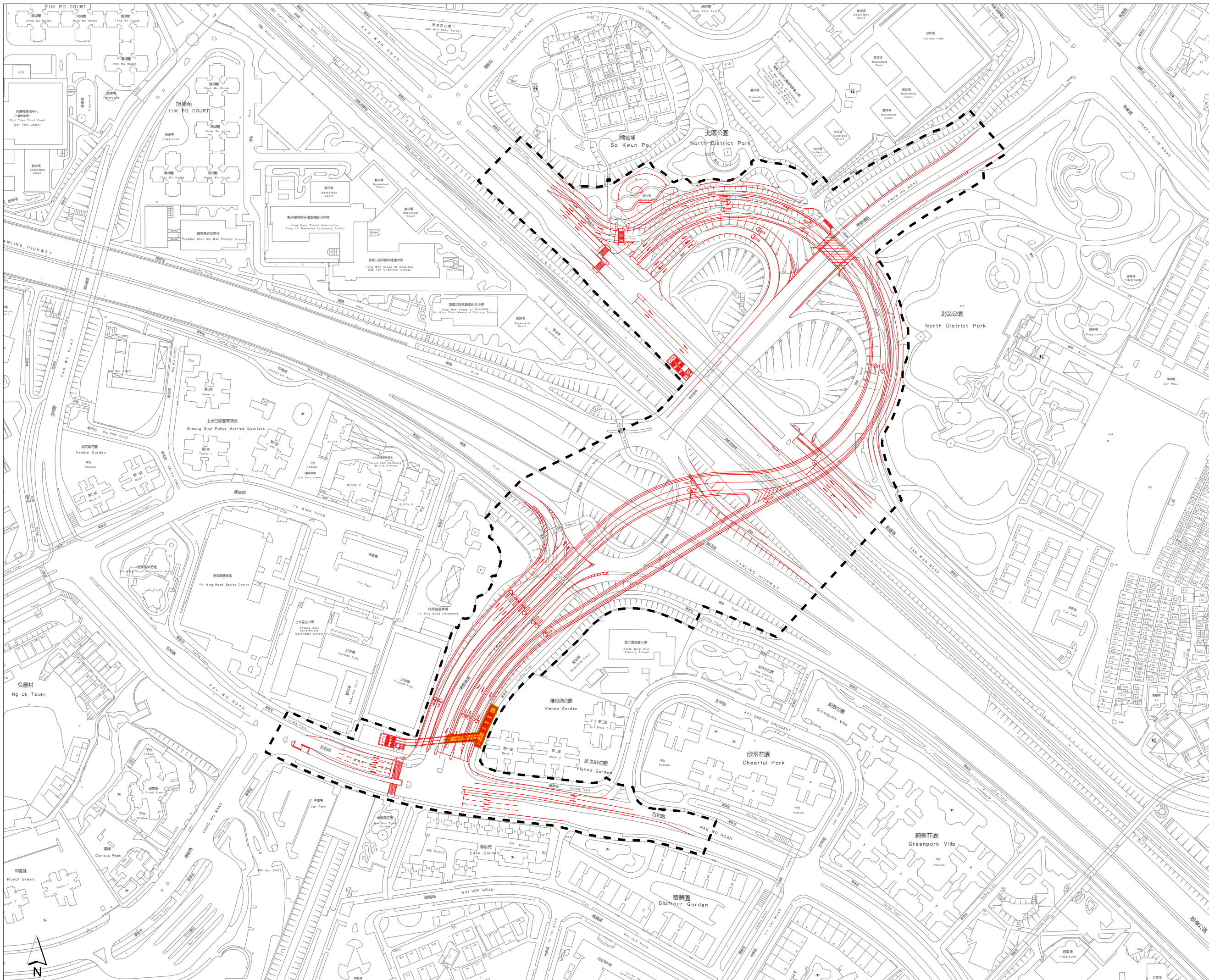
Title  
Earthworks during Construction Phase (Month 39 to 40)

Drawing No.	Appendix 3.8	Rev.	
-------------	--------------	------	--

Drawn	Date: 8/8/2023	Checked	Approved
Scale	1:2,500 (A3)	Status	

© COPYRIGHT RESERVED

土木工程拓展署  
CIVIL ENGINEERING AND DEVELOPMENT  
DEPARTMENT  
北拓展處 / 北發展部(1)  
NORTH DEVELOPMENT OFFICE /  
NORTH DIVISION (1)



**Legend**

- Proposed Development Scheme
- Project Site Boundary for Construction Phase
- Indicative Extent of Earthworks


Rev	Description	By	Date
-----	-------------	----	------

Consultant

Project Title  
**IMPROVEMENT TO SO KWUN PO INTERCHANGE**

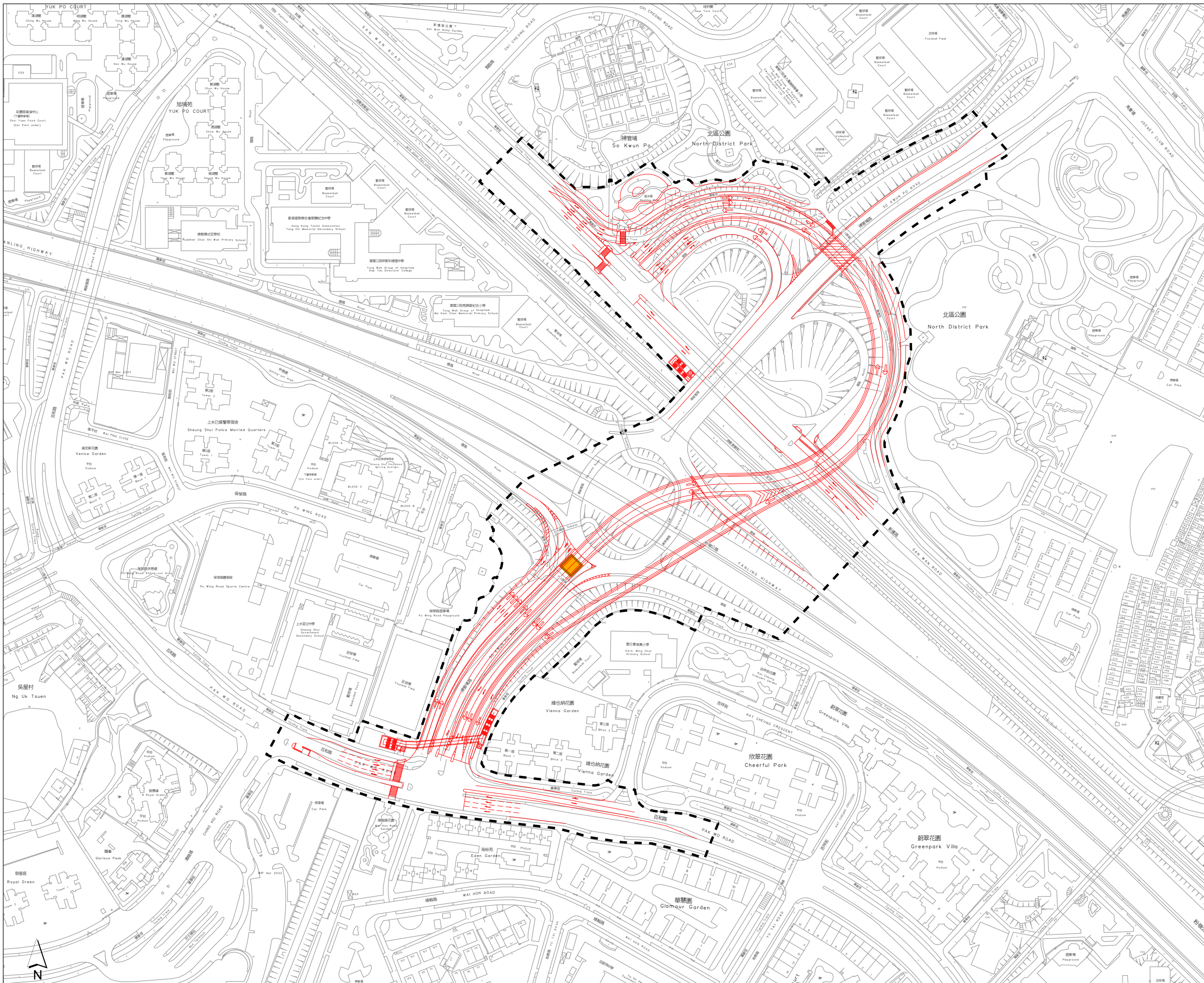
Title  
**Earthworks during Construction Phase (Month 44 to 45)**

Drawing No. Appendix 3.8 Rev.

Drawn	Date: 8/8/2023	Checked	Approved
Scale	1:2,500 (A3)	Status	

© COPYRIGHT RESERVED

**土木工程拓展署**  
 CIVIL ENGINEERING AND DEVELOPMENT  
 DEPARTMENT  
 北拓處 / 北發展部(1)  
 NORTH DEVELOPMENT OFFICE /  
 NORTH DIVISION (1)



**Legend**

- Proposed Development Scheme
- Project Site Boundary for Construction Phase
- Indicative Extent of Earthworks


Rev	Description	By	Date
-----	-------------	----	------

Consultant



Project Title  
IMPROVEMENT TO SO KWUN PO INTERCHANGE

Title  
Earthworks during Construction Phase (Month 46 to 47)

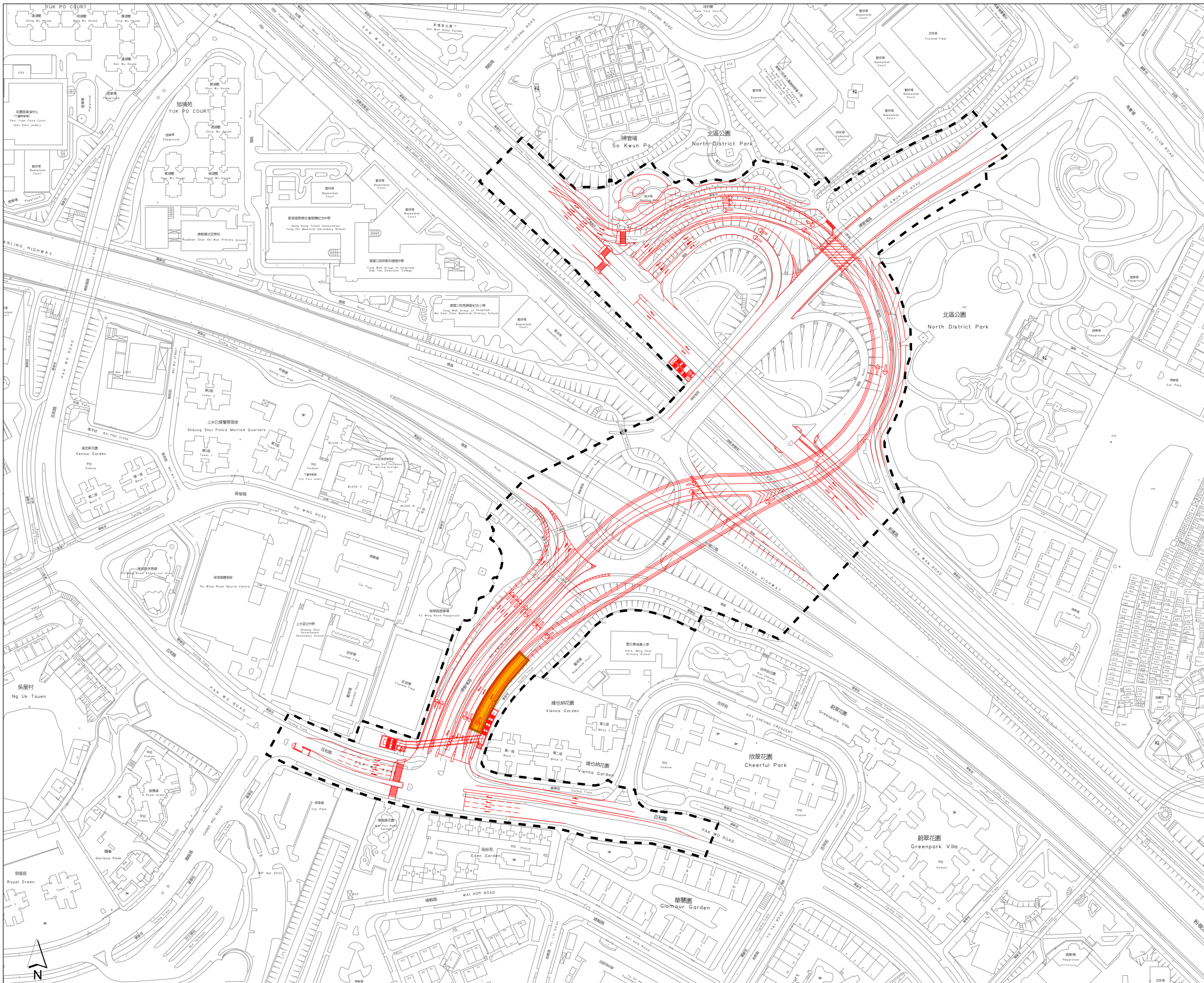
Drawing No.	Appendix 3.8	Rev.	
-------------	--------------	------	--

Drawn	Date: 8/8/2023	Checked	Approved
Scale	1:2,500 (A3)	Status	

© COPYRIGHT RESERVED



土木工程拓展署  
CIVIL ENGINEERING AND DEVELOPMENT  
DEPARTMENT  
北拓展處 / 北發展部(1)  
NORTH DEVELOPMENT OFFICE /  
NORTH DIVISION (1)



- Legend**
- Proposed Development Scheme
  - Project Site Boundary for Construction Phase
  - Indicative Extent of Earthworks


Rev	Description	By	Date

Consultant **WSP**

Project Title  
**IMPROVEMENT TO SO KWUN PO INTERCHANGE**

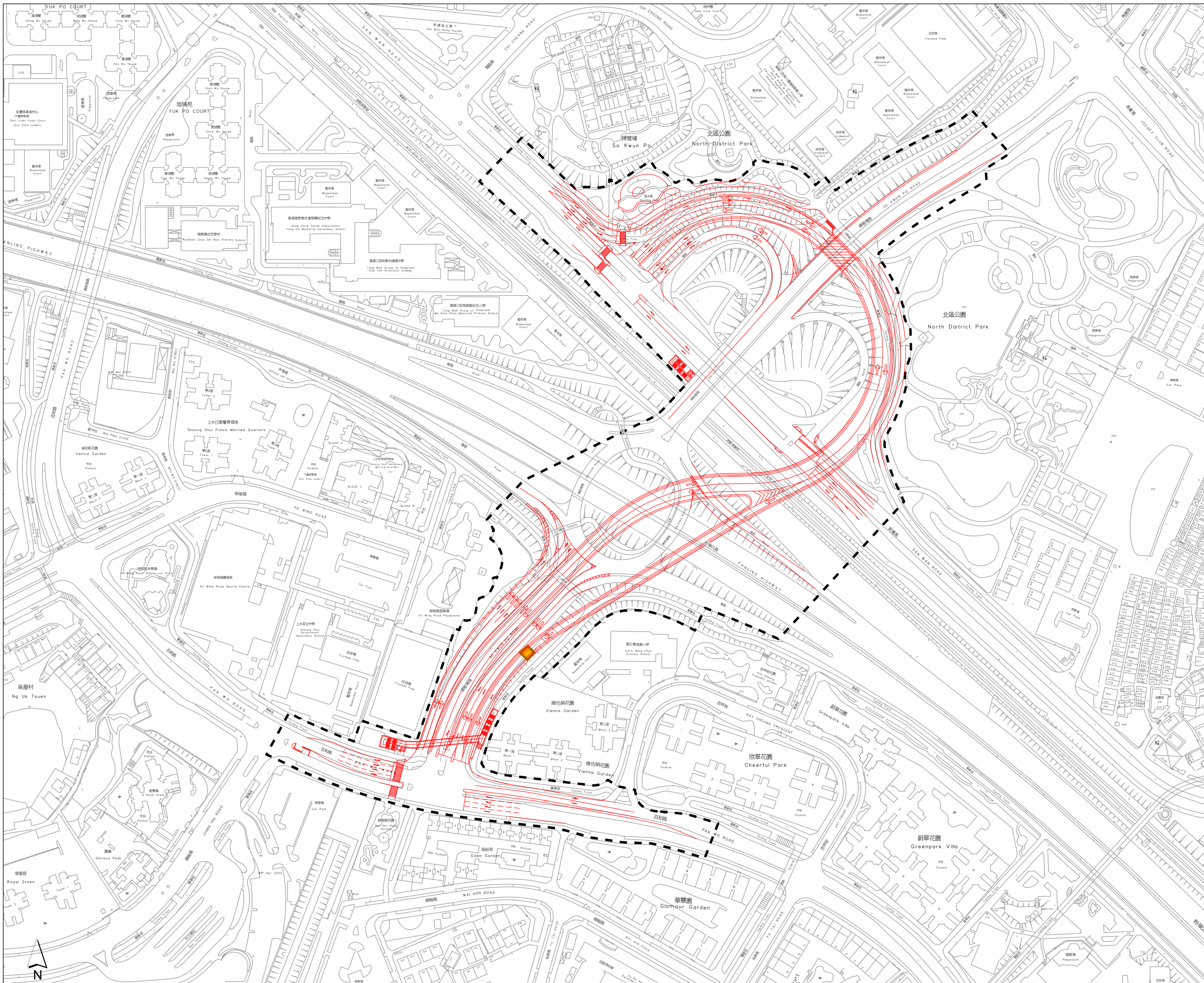
Title  
**Earthworks during Construction Phase (Month 53 to 54)**

Drawing No. **Appendix 3.8** Rev.

Drawn	Date: 8/8/2023	Checked	Approved
Scale	1:2,500 (A3)	Status	

© COPYRIGHT RESERVED

**土木工程拓展署**  
 CIVIL ENGINEERING AND DEVELOPMENT  
 DEPARTMENT  
 北拓展處 / 北發展部(1)  
 NORTH DEVELOPMENT OFFICE /  
 NORTH DIVISION (1)



**Legend**

- Proposed Development Scheme
- Project Site Boundary for Construction Phase
- Indicative Extent of Earthworks


Rev	Description	By	Date
-----	-------------	----	------

Consultant

Project Title  
IMPROVEMENT TO SO KWUN PO INTERCHANGE

Title  
Earthworks during Construction Phase (Month 56 to 57)

Drawing No.	Appendix 3.8	Rev.
-------------	--------------	------

Drawn	Date: 8/8/2023	Checked	Approved
Scale	1:2,500 (A3)	Status	

© COPYRIGHT RESERVED

土木工程拓展署  
CIVIL ENGINEERING AND DEVELOPMENT  
DEPARTMENT  
北拓展處 / 北發展部(1)  
NORTH DEVELOPMENT OFFICE /  
NORTH DIVISION (1)