

Site Name	灰沙圍 Fui Sha Wai	Site code		Inspector	YL Cheung JHM Mak	
BH Item No.	BH #1		Declared Monument	Yes	No	
Name of BH	灰沙圍正門 Fui Sha Wai Main Gate		Grading According to the AMO	4	2	3
Location (District/Village)	Yuen Long, Fui Sha Wai 元朗灰沙圍			Declared Monument		
Location According to 300m assessment area	~175m		Regarded as Gov. Historic Site	No		
Type of Building	Gateway Entrance		Land Ownership	Owner	Current User	
				Private/ Public	Private/Public	
Current Use	Used as the official entrance of the village for everyday access.		Condition	Maintained	Abandoned	
Type of Structure	Traditional Chinese Gateway Structure		Date of Completion	Unknown		
Architectural Style	Two storey structure with a set of steps leading to the front door and two motifs which read 時和世泰 and 人壽年豐 written on each side. - The words 吉慶 written on top of the entrance. -Two circular windows located on the second floor facing the Feng Shui Pond. -An incense altar which worships 關帝 and a set of stairs is located on the right of the Structure's interior. -A stone bench is located on the right interior of the structure. -Structure has a flat modern roof.					
Dimensions	Traditional two storey Chinese structure		Building Materials	Cement, Metal Brick, Timber		
Existence of Previous Modifications	Yes, but date and details of modifications are unknown.					
Condition	There are some peeling of paint in the interior of the structure and some blackening of the exterior paint. -The windows and metalworks are well kept apart from significant peeling of paint in the metal lining of the stairs and the window frames. -There is some blackening of the incense burning hole underneath the 關帝 altar, possibly due to long term usage. -The wooden sticks barring the entrance have been removed. -There is some peeling of paint in the ceiling of the first floor, entrance to the second floor is locked and hence, inaccessible.					
Importance to Community	Used as an everyday entrance to the village, altar seems to be in regular use as well.					
Remarks	In use, unremarkable.					

Representative Photos



(Frontal View of the Fui Sha Wai Main Gate)



(View of the Right interior of the Gate)



(View of the Left interior and Entrance of the Gate)



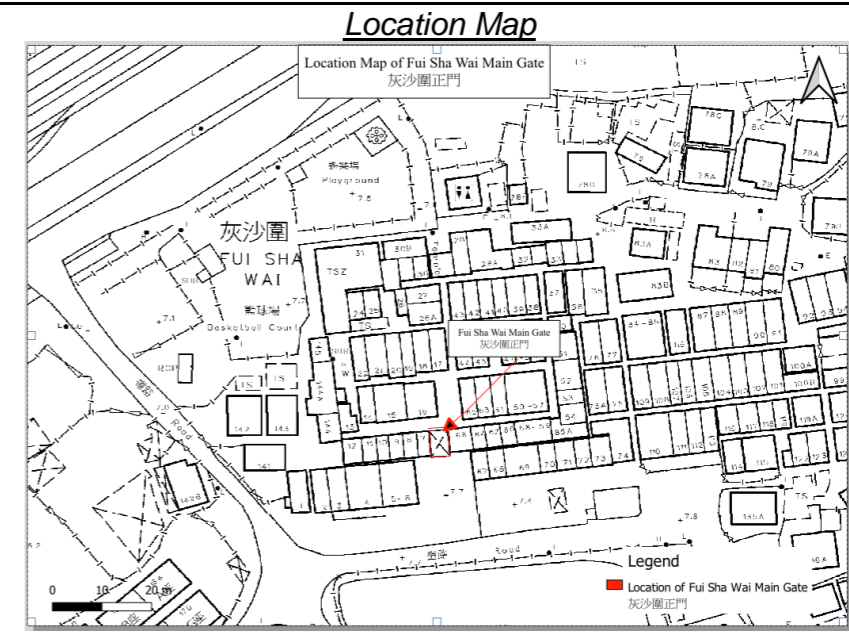
(View of the Main Gate's Entrance from its interior)



(View of the Main Gate's Exit from its interior)



(Figure 23. View of the staircase)



Location Map of Built Heritage #4 Fui Sha Wai Main Gate 灰沙圍圍門

Date: 24/7/2023

Logged by: JHM Mak

Checked by: YL Cheung

Appendix 10.1 Built Heritage Recording Sheet

Site Name	灰沙圍 Fui Sha Wai	Site code		Inspector	YL Cheung JHM Mak	
BH Item No.	BH #2	Declared Monument	Yes		No	
Name of BH	灰沙圍土地公 Fui Sha Wai Earth God Shrine	Grading According to the AMO	4	2	3	No Grade
Location (District/Village)	Yuen Long, Fui Sha Wai 元朗灰沙圍		Declared Monument			
Location According to 300m assessment area	~225m	Regarded as Gov. Historic Site	Yes			
Type of Building	Shrine	Land Ownership	Owner		Current User	
			Private/ Public		Private/Public	
Current Use	Used in the worship of the Earth God Entity	Condition	Maintained		Abandoned	
Type of Structure	土地公 Earth God Shrine	Date of Completion	Unknown			
Architectural Style	<ul style="list-style-type: none"> - A brick structure which consists of three brick walls surrounding an elevated altar which has a circular entrance in its frontal portion that serves as a hole for offerings to be burnt. - Two horn-like motifs were located atop the central wall and two brick walls with wave-like motifs, lined in red, surrounded the altar on its sides. - There is a crimson coloured concrete slab on the altar, which houses incense. A cup shaped concrete ornament is found on the right of the incense slab. - The Altar itself is covered via red concrete on the top whilst being lined with bricks on all four sides. - The hole in the frontal portion of the altar is lined by red concrete. - A smaller altar coloured in white, with three walls surrounding a slightly elevated altar is located next to the main altar. - A black slab which read 龍秋井泉之神位 is located in the center of the smaller altar. - A concrete incense slab located horizontal to the altar slab is used to house incense. - Two concrete stone cylinders laid side by side next to the smaller altar, its usage is unknown. 					
Dimensions	Unknown	Building Materials	Brick, Cement, Wood			
Existence of Previous Modifications	Unknown					
Condition	<ul style="list-style-type: none"> - Slight discoloration of the red concrete covering the sides and surface of the large altar. - Previous cracks seemed to have existed on the bricks of the larger shrine, but it has since been covered crudely by concrete. - Discoloration of the red lining of the incense burning hole of the larger shrine. - Smaller shrine seems to be in peak condition and seems to have been built recently. - The two concrete cylinders seem to be in disuse. 					
Importance to Community	Used in the everyday worship of the Earth God Entity.					
Remarks	In use, unremarkable.					

Appendix 10.1 Built Heritage Recording Sheet

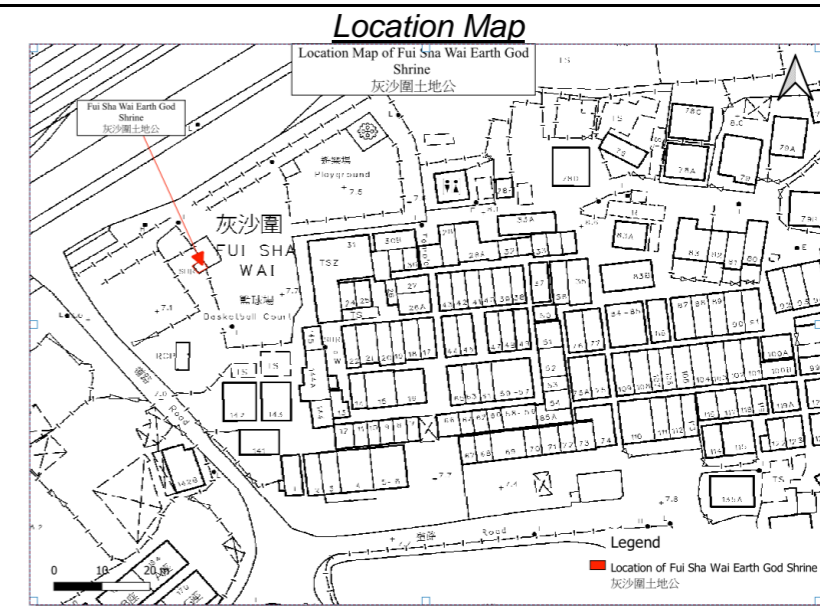




(Right Lateral View of the Main Earth God Shrine)



(Left Lateral View of the Main Earth God Shrine)



Location Map of of Built Heritage #3 Fui Sha Wai Earth God Shrine (灰沙圍土地公)

Date: 24/7/2023


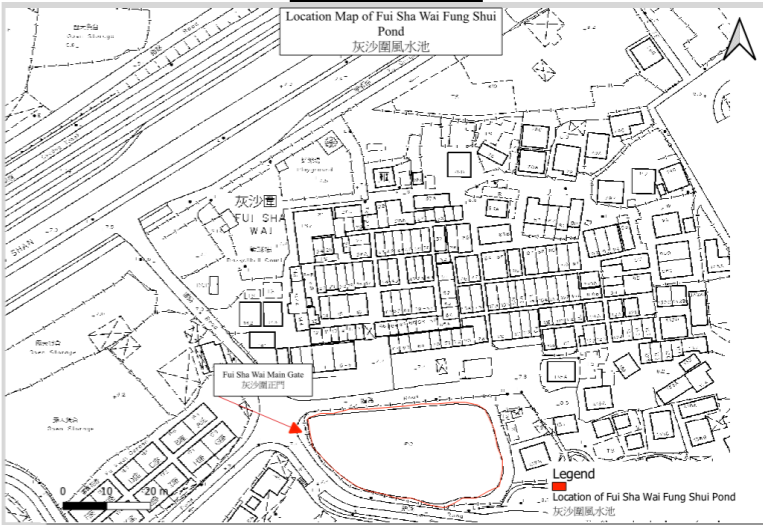
Logged by: JHM Mak

Checked by: YL Cheung

Appendix 10.1 Built Heritage Recording Sheet

Site Name	灰沙圍 Fui Sha Wai	Site code		Inspector	YL Cheung JHM Mak	
BH Item No.	BH #3		Declared Monument	Yes No		
Name of BH	灰沙圍 風水池 Fui Sha Wai Fung Shui Pond		Grading According to the AMO	4	2	3 No Grade
Location (District/Village)	元朗灰沙圍 Yuen Long Fui Sha Wai			Declared Monument		
Location According to 300m assessment area	~130m		Regarded as Gov. Historic Site	No		
Type of Building	風水池 Feng Shui Pond		Land Ownership	Owner		Current User
				Private/ Public		Private/Public
Current Use	A pond located in front of the village main gate for Feng Shui purposes.		Condition	Maintained	Abandoned	
Type of Structure	Fung Shui Pond		Date of Completion	Unknown		
Architectural Style	<ul style="list-style-type: none"> - An oval-shaped Feng Shui Pond which is still filled with water. - The pond is lined with green coloured fences and drains. - The immediate surrounding next to the pond consists of residential housing, parking lot and vegetation. 					
Dimensions	Oval Shaped		Building Materials	Unknown		
Existence of Previous Modifications	Unknown					
Condition	In use and with water still filled in.					
Importance to Community	Still in use for feng shui purposes.					
Remarks	In use, unremarkable.					


Appendix 10.1 Built Heritage Recording Sheet

Representative Photos		
		
(View of Fui Sha Wai Fung Shui Pond from the Main Gate)		
Location Map		
		
Location Map of Built Heritage #5 Fui Sha Wai Fung Shui Pond 灰沙圍風水池		
Date: 24/7/2023	Logged by: JHM Mak	Checked by: YL Cheung

Appendix 10.1 Built Heritage Recording Sheet

Site Name	和園 Wo Yuen	Site code		Inspector	YL Cheung JHM Mak		
BH Item No.	BH #4		Declared Monument	-Yes		No	
Name of BH	和園/六如草堂 Wo Yuen/ Luk Yu Cho Tong		Grading According to the AMO	4	2	3	No Grade
Location (District/Village)	元朗 大道村 Yuen Long Tai Tao Tsuen			Declared Monument			
Location According to 300m Assessment Area	<15m		Regarded as Gov. Historic Site	No			
Type of Building	Traditional Chinese Residential Housing.	Land Ownership	Owner	Current User			
			Private/Public	Private/Public			
Current Use	Well maintained but unsure if it still retains its residential purpose.		Condition	Maintained	Abandoned		
Type of Structure	Well maintained but unsure if it still retains its residential purpose.		Date of Completion	Unknown			
Architectural Style	<ul style="list-style-type: none"> - Traditional Chinese style village housing with two floors, each having a ceiling higher than regular village houses. - The frontal part of the house is separated into two parts in the center via a wall, with the left protruding more outwardly when compared with the right. - The left frontal wall has been replaced by wooden boards, possibly undergoing construction, and its second floor has modern windows with window bars instead of traditional windows. - There is a small door in the center of the building, located on the side along the rightmost border of the left portion of the house. - The right portion of the frontal wall houses the main entrance on the ground floor, which is a two doored wooden structure. - There are no windows on the second storey of village when viewed in the front, however, motifs align the white margin which separates the wall on the second storey from the roof. - The roof is made of gray coloured traditional Chinese tiles. - Only the right sided wall could be viewed as the property is gated and barred from entry, the wall is made of gray bricks. - A short bench is located on the right of the front yard. - A small roofed altar which is a few feet tall, possibly used in worshipping the Earth God Entity, is placed near the gate entrance and some distance from the right of the building. 						
Dimensions	Unknown		Building Materials	Bricks, Metal, Glass, Tiles, Wood, Timber			
Existence of Previous Modifications	<ul style="list-style-type: none"> - Windows on the second floor were replaced with modern windows - Brick wall on the frontal left portion of the building has been replaced with wooden boards. 						
Condition	Seemed well kept, however, uncertain if the property is still lived in.						
Importance to Community	Either previously or currently used for residential purposes.						
Remarks	In use, unremarkable.						

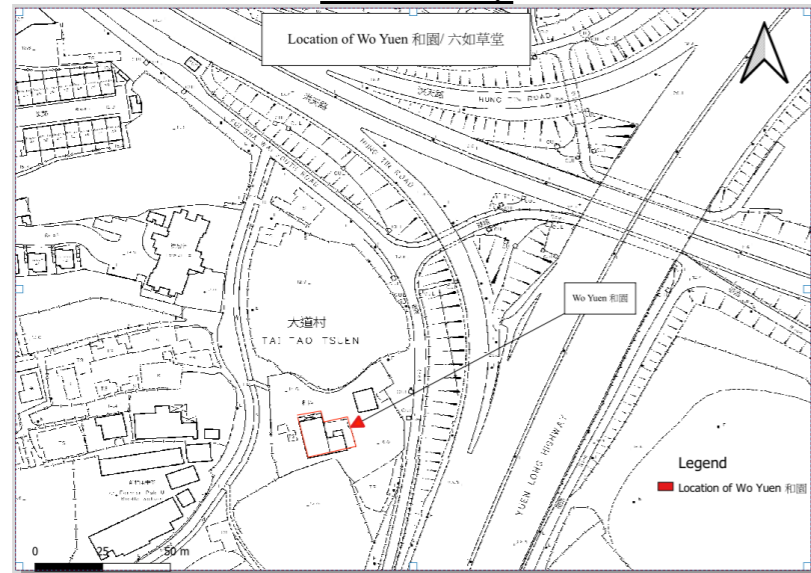
Appendix 10.1 Built Heritage Recording Sheet





(View from Wo Yuen's (和園) Entrance)

Location Map



Location Map of of Built Heritage #2 Wo Yuen(和園) located near Tai Tao Tsuen(大道村)

Date: 24/7/2023

Logged by: JHM Mak

Checked by: YL Cheung