




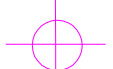








LEGEND:

-  PROJECT BOUNDARY
-  300M CULTURAL HERITAGE IMPACT ASSESSMENT AREA
-  SITE OF ARCHAEOLOGICAL INTEREST
-  BUILT HERITAGE (GRADE 3)
-  BUILT HERITAGE (NON- GRADED ITEM)
-  PREVIOUS TEST PIT (Archaeological Monitoring at Tong Yan San Tsuen)
-  LOCATION OF PREVIOUS SURFACE SURVEYS (Survey locations were extrapolated/approximated from various sources territory-wide surveys)^[1]
-  TERRACED ALLUVIUM VILLAGE WITH LOW - MODERATE POTENTIAL^[1]
-  LOW HILLS AND LOWERS SLOPES WITH MODERATE POTENTIAL^[1]
-  FLOODPLAIN WITH LOW-MODERATE POTENTIAL^[1]
-  IDENTIFIED AREAS FOR ARCHAEOLOGICAL FIELD INVESTIGATION ('LICENCE AREA')^[1]
-  AREA OF ARCHAEOLOGICAL POTENTIAL AROUND THE LAM TEI INTERCHANGE ^[2]

Remarks:
 [1] Information identified in Agreement No. CE 35/2012 (CE) Planning and Engineering Study for Housing Sites in Yuen Long South - EIA Report
 [2] Information identified in Agreement No. CE 2/2011 (CE) Hung Shui Kiu New Development Area Planning and Engineering Study - investigation

ISSUE/REVISION

NO.	DATE	DESCRIPTION	CHK.

NO.	DATE	DESCRIPTION	CHK.

STATUS

SCALE	DIMENSION UNIT
A1 1:10000	METRES

KEY PLAN

PROJECT NO.	CONTRACT NO.
60695325	

SHEET TITLE
Areas of Archaeology and Built Heritage

SHEET NUMBER
60695325/EIA/FIGURE 10.1

This drawing has been prepared for the use of AECOM's client. It may not be used, modified, reproduced or relied upon by third parties, except as agreed by AECOM or as required by law. AECOM accepts no responsibility and denies any liability whatsoever, to any party that uses or relies on this drawing without AECOM's express written consent. All measures must be obtained from the stated dimensions.