

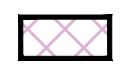
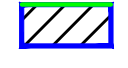

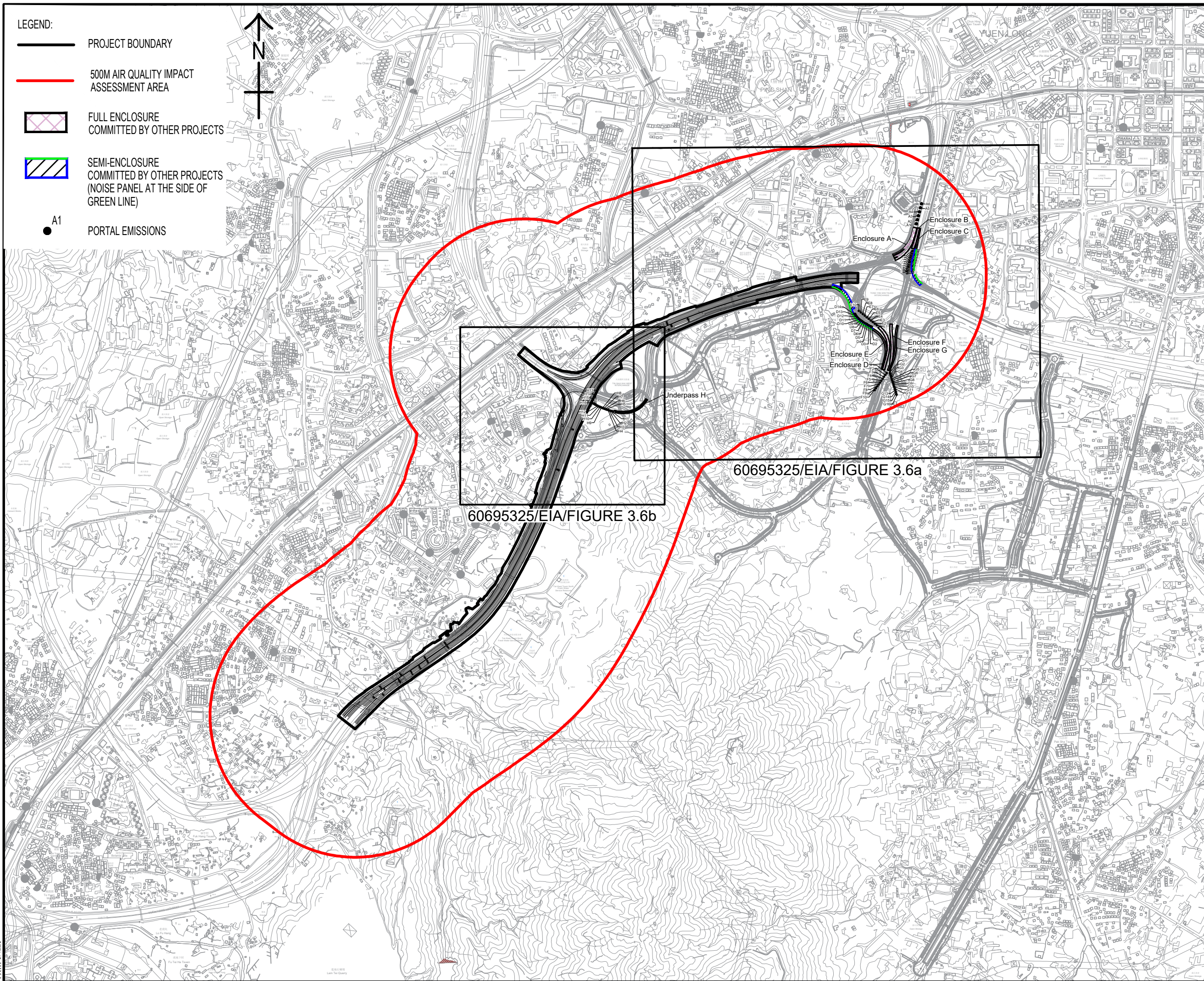


- LEGEND:**
-  PROJECT BOUNDARY
 -  500M AIR QUALITY IMPACT ASSESSMENT AREA
 -  FULL ENCLOSURE COMMITTED BY OTHER PROJECTS
 -  SEMI-ENCLOSURE COMMITTED BY OTHER PROJECTS (NOISE PANEL AT THE SIDE OF GREEN LINE)
 -  A1 PORTAL EMISSIONS



60695325/EIA/FIGURE 3.6b

60695325/EIA/FIGURE 3.6a

ISSUE/REVISION

NO.	DATE	DESCRIPTION	CHK.

STATUS

--

SCALE **DIMENSION UNIT**

A1 1 : 15000 METRES

KEY PLAN

PROJECT NO.
60695325 **CONTRACT NO.**

SHEET TITLE
LOCATIONS OF PORTAL EMISSIONS

SHEET NUMBER
60695325/EIA/FIGURE 3.6

This drawing has been prepared for the use of AECOM's client. It may not be used, modified, reproduced or relied upon by third parties, except as agreed by AECOM or as required by law. AECOM accepts no responsibility and denies any liability whatsoever, to any party that uses or relies on this drawing without AECOM's express written consent. All measures must be obtained from the stated dimensions.