










LEGEND:

-  SITE BOUNDARY
-  500M AIR QUALITY IMPACT ASSESSMENT AREA
-  SERVICE RESERVOIR
-  INACTIVE FISH POND
-  ABANDONED FISH POND
-  WATERCOURSE
-  WSR
-  AT-GRADE STRUCTURE
-  VIADUCT STRUCTURE



PROJECT
 WIDENING OF YUEN LONG HIGHWAY
 (SECTION BETWEEN LAM TEI AND TONG YAN SAN TSUEN)

CLIENT
 路政署
 HIGHWAYS DEPARTMENT

CONSULTANT
 AECOM Asia Company Ltd.
 www.aecom.com

SUB-CONSULTANTS

ISSUE/REVISION

NO.	DATE	DESCRIPTION	CHK.

STATUS

SCALE
 A1 1:15000

DIMENSION UNIT
 METRES

KEY PLAN

PROJECT NO.
 60695325

CONTRACT NO.

SHEET TITLE
 WATER QUALITY SENSITIVE RECEIVERS

SHEET NUMBER
 60695325/EIA/FIGURE 5.1

This drawing has been prepared for the use of AECOM's client. It may not be used, modified, reproduced or read upon by third parties, except as agreed by AECOM or as required by law. AECOM accepts no responsibility, and denies any liability, whatsoever, to any party that uses or relies on this drawing without AECOM's express written consent. All measures must be obtained from the stated dimensions.