




LEGEND:

-  SITE BOUNDARY
-  500M AIR QUALITY IMPACT ASSESSMENT AREA
-  CONSTRUCTION DUST MONITORING STATION

**AECOM**

PROJECT

WIDENING OF YUEN LONG HIGHWAY (SECTION BETWEEN LAM TEI AND TONG YAN SAN TSUEN)

CLIENT

路政署  
**HIGHWAYS DEPARTMENT**

CONSULTANT

AECOM Asia Company Ltd.  
www.aecom.com

SUB-CONSULTANTS

ISSUE/REVISION

NO.	DATE	DESCRIPTION	CHK.

STATUS

SCALE

A1 1:15000

DIMENSION UNIT

METRES

KEY PLAN

PROJECT NO.

60695325

CONTRACT NO.

60695325

SHEET TITLE

LOCATIONS OF CONSTRUCTION DUST MONITORING STATIONS

SHEET NUMBER

60695325/EM&A/FIGURE 2.1

This drawing has been prepared for the use of AECOM's client. It may not be used, modified, reproduced or relied upon by third parties, except as agreed by AECOM or as required by law. AECOM accepts no responsibility, and denies any liability, whatsoever, to any party that uses or relies on this drawing without AECOM's express written consent. All measures must be obtained from the stated dimensions.