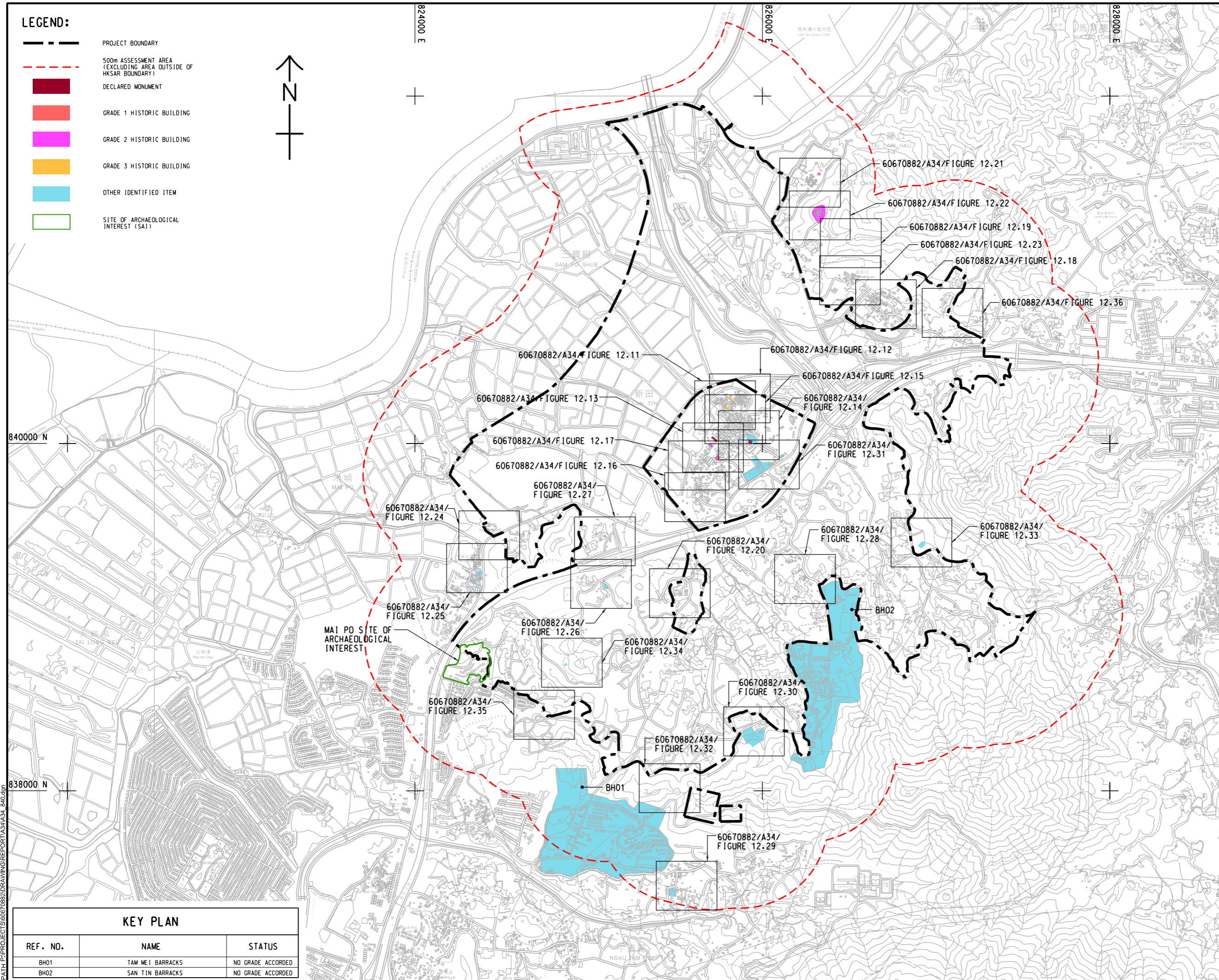


ISO A1 594mm x 841mm
Approved:
Checked:
Designer:
Project Management Initials:

- LEGEND:**
- PROJECT BOUNDARY
 - 500m ASSESSMENT AREA (EXCLUDING AREA OUTSIDE OF HKSAR BOUNDARY)
 - DECLARED MONUMENT
 - GRADE 1 HISTORIC BUILDING
 - GRADE 2 HISTORIC BUILDING
 - GRADE 3 HISTORIC BUILDING
 - OTHER IDENTIFIED ITEM
 - SITE OF ARCHAEOLOGICAL INTEREST (SAI)



AECOM

PROJECT
 項目
FIRST PHASE DEVELOPMENT OF THE NEW TERRITORIES NORTH – SAN TIN / LOK MA CHAU DEVELOPMENT NODE – INVESTIGATION

CLIENT
 業主
土木工程拓展署
 Civil Engineering and Development Department
規劃署
 Planning Department

CONSULTANT
 工程顧問公司
 AECOM Asia Company Ltd.
 www.aecom.com

SUB-CONSULTANTS
 分判工程顧問公司

ISSUE/REVISION
 修訂

I/R	DATE	DESCRIPTION	CHK.

STATUS
 階段

SCALE **DIMENSION UNIT**
 比例 尺寸單位
 A3 1 : 20000 METRES

KEY PLAN
 索引圖

PROJECT NO. **AGREEMENT NO.**
 項目編號 協議編號
 60670882 CE 20/2021

SHEET TITLE
 圖紙名稱
 LOCATION OF CULTURAL HERITAGE RESOURCES (KEY PLAN)

SHEET NUMBER
 圖紙編號
 60670882/A34/FIGURE 12.10

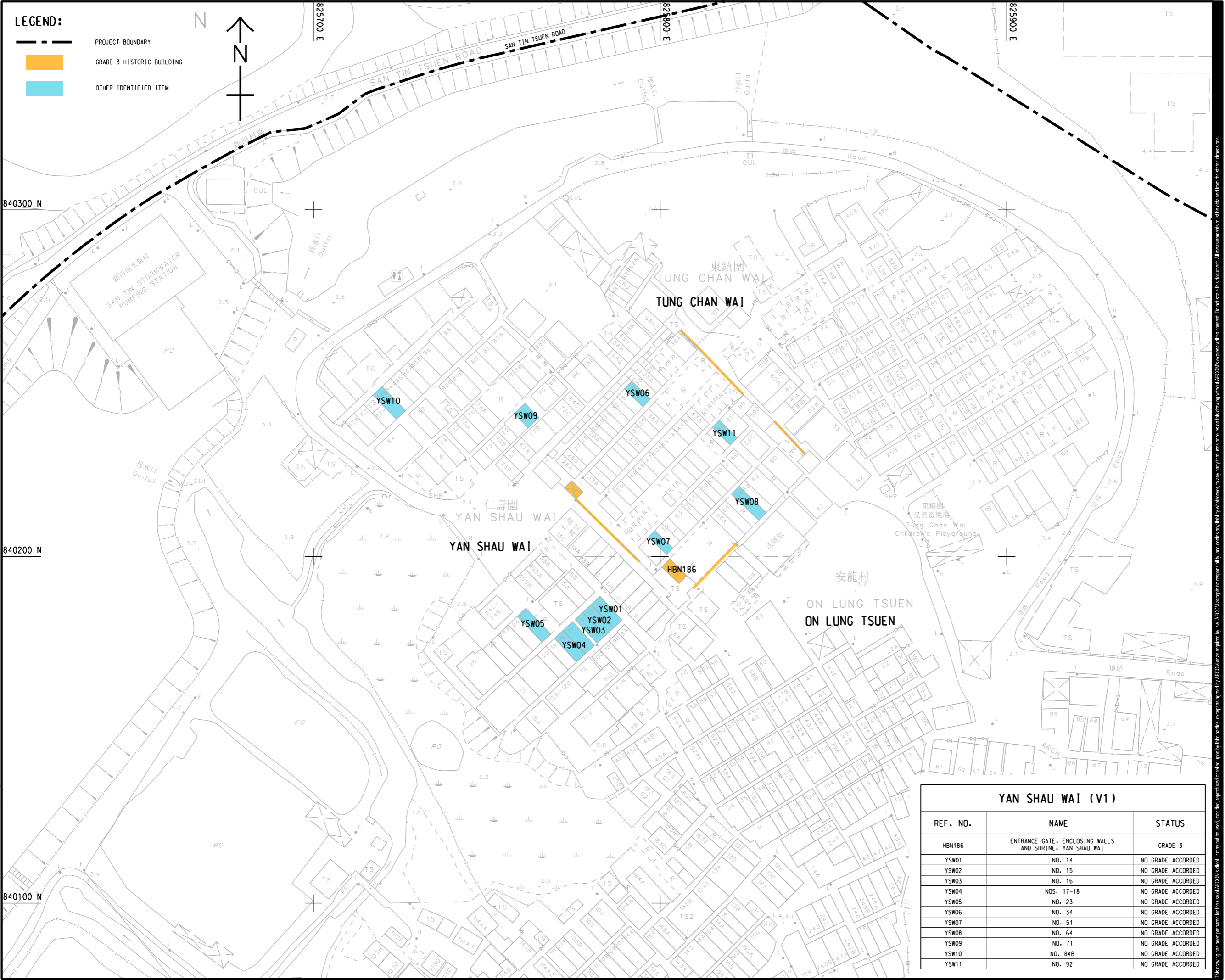
KEY PLAN

REF. NO.	NAME	STATUS
BH01	TAM MEI BARRACKS	NO GRADE ACCORDED
BH02	SAN TIN BARRACKS	NO GRADE ACCORDED

Plot File by: LIO
 PATH: P:\PROJECTS\60670882\DRAWING\REPORT\A34\A34_840.dgn
 2023/12/7

This drawing has been prepared for the use of AECOM's client. It may not be used, modified, reproduced or relied upon by third parties, except as agreed by AECOM or as required by law. AECOM accepts no responsibility and denies any liability whatsoever, to any party, that uses or relies on this drawing without AECOM's express written consent. Do not scale this document. All measurements must be obtained from the stated dimensions.

ISO A1 594mm x 841mm
 Approved:
 Checked:
 Designer:
 Project Management Initials:
 2023/12/7
 PATH PROJECTS/0670882/DRAWING/REPORT/A34/A34_841.dgn



LEGEND:

- PROJECT BOUNDARY
- GRADE 3 HISTORIC BUILDING
- OTHER IDENTIFIED ITEM

AECOM

PROJECT
 項目
FIRST PHASE DEVELOPMENT OF THE NEW TERRITORIES NORTH – SAN TIN / LOK MA CHAU DEVELOPMENT NODE – INVESTIGATION

CLIENT
 業主
CEDD 土木工程拓展署
 Civil Engineering and Development Department
規劃署
 Planning Department

CONSULTANT
 顧問公司
 AECOM Asia Company Ltd.
 www.aecom.com

SUB-CONSULTANTS
 分判工程師/顧問公司

ISSUE/REVISION
 修訂

I/R	DATE	DESCRIPTION	CHK.

STATUS
 階段

SCALE
 比例
 A3 1 : 1000

DIMENSION UNIT
 尺寸單位
 METRES

KEY PLAN
 索引圖

YAN SHAU WAI (V1)

REF. NO.	NAME	STATUS
HBN186	ENTRANCE GATE, ENCLOSING WALLS AND SHRINE, YAN SHAU WAI	GRADE 3
YSW01	NO. 14	NO GRADE ACCORDED
YSW02	NO. 15	NO GRADE ACCORDED
YSW03	NO. 16	NO GRADE ACCORDED
YSW04	NOS. 17-18	NO GRADE ACCORDED
YSW05	NO. 23	NO GRADE ACCORDED
YSW06	NO. 34	NO GRADE ACCORDED
YSW07	NO. 51	NO GRADE ACCORDED
YSW08	NO. 64	NO GRADE ACCORDED
YSW09	NO. 71	NO GRADE ACCORDED
YSW10	NO. 84B	NO GRADE ACCORDED
YSW11	NO. 92	NO GRADE ACCORDED

PROJECT NO.
 項目編號
 60670882

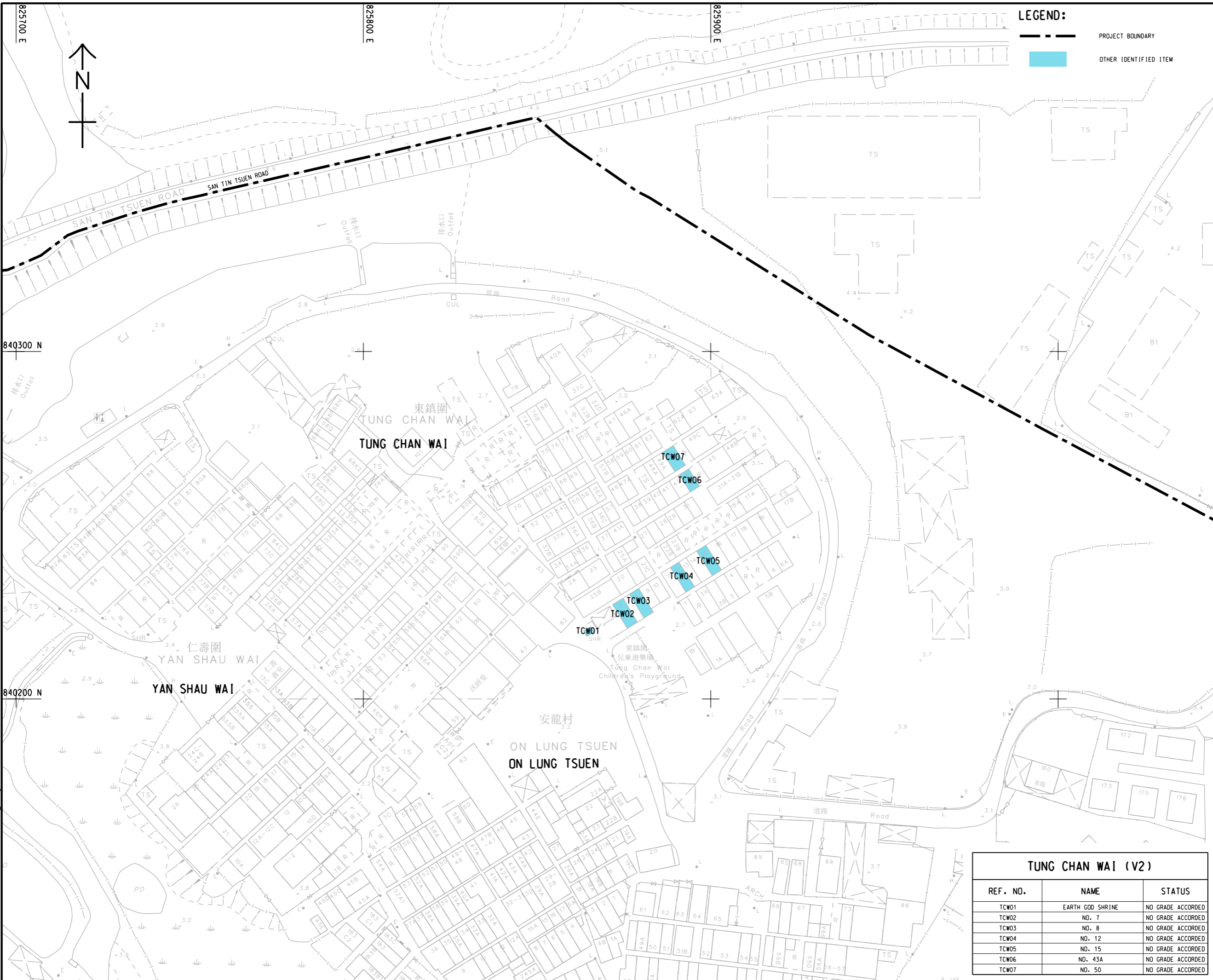
AGREEMENT NO.
 協議編號
 CE 20/2021

SHEET TITLE
 圖紙名稱
 LOCATION OF CULTURAL HERITAGE RESOURCES (V1 - YAN SHAU WAI)

SHEET NUMBER
 圖紙編號
 60670882/A34/FIGURE 12.11

This drawing has been prepared for the use of AECOM's client. It may not be used, modified, reproduced or relied upon by third parties, except as agreed by AECOM or as required by law. AECOM accepts no responsibility, and disclaims any liability whatsoever, for any gain, loss or damage in this drawing without AECOM's express written consent. All measurements must be obtained from the stated dimensions.

ISO A1 594mm x 841mm
 Approved:
 Checked:
 Designer:
 Project Management Initials:
 2023/12/7
 LIO
 PATH PROJECTS/067/082/DRAWING/REPORT/A34/A34_842.dgn



LEGEND:

- PROJECT BOUNDARY
- OTHER IDENTIFIED ITEM

AECOM

PROJECT
 項目
FIRST PHASE DEVELOPMENT OF THE NEW TERRITORIES NORTH – SAN TIN / LOK MA CHAU DEVELOPMENT NODE – INVESTIGATION

CLIENT
 業主
CEDD 土木工程拓展署
 Civil Engineering and Development Department
規劃署
 Planning Department

CONSULTANT
 顧問公司
 AECOM Asia Company Ltd.
 www.aecom.com

SUB-CONSULTANTS
 分判工程師/顧問公司

ISSUE/REVISION
 修訂

IR	DATE	DESCRIPTION	CHK.

STATUS
 階段

SCALE
 比例
 A3 1 : 1000

DIMENSION UNIT
 尺寸單位
 METRES

KEY PLAN
 索引圖

PROJECT NO.
 項目編號
 60670882

AGREEMENT NO.
 協議編號
 CE 20/2021

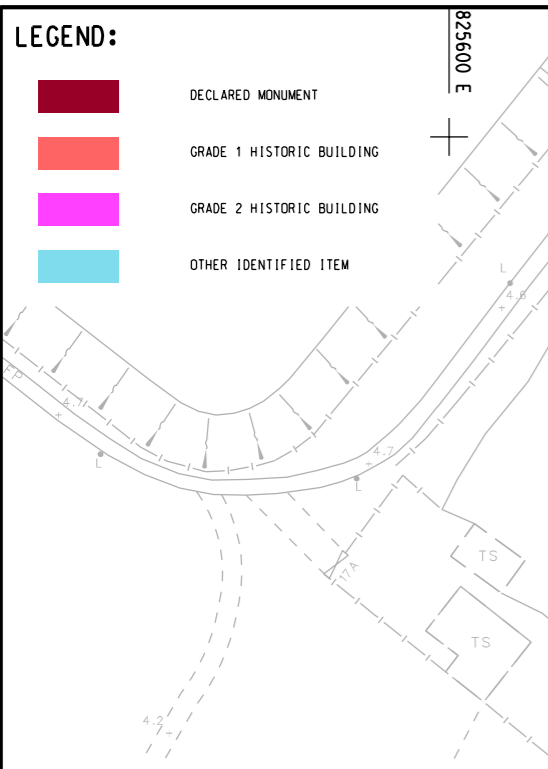
SHEET TITLE
 圖紙名稱
LOCATION OF CULTURAL HERITAGE RESOURCES (V2 - TUNG CHAN WAI)

SHEET NUMBER
 圖紙編號
 60670882/A34/FIGURE 12.12

TUNG CHAN WAI (V2)		
REF. NO.	NAME	STATUS
TCW01	EARTH GOD SHRINE	NO GRADE ACCORDED
TCW02	NO. 7	NO GRADE ACCORDED
TCW03	NO. 8	NO GRADE ACCORDED
TCW04	NO. 12	NO GRADE ACCORDED
TCW05	NO. 15	NO GRADE ACCORDED
TCW06	NO. 43A	NO GRADE ACCORDED
TCW07	NO. 50	NO GRADE ACCORDED

This drawing has been prepared for the use of AECOM's client. It may not be used, modified, reproduced or relied upon by third parties, except as agreed by AECOM or as required by law. AECOM accepts no responsibility, and disclaims any liability whatsoever, for any part that is used or relied upon in this drawing without AECOM's express written consent. All measurements must be obtained from the stated dimensions.

ISO A1 594mm x 841mm
 Approved:
 Checked:
 Designer:
 Project Management Initials:
 2023/12/7
 PATH PROJECTS/0670882/DRAWING/REPORT/A34/A34_043.dgn
 This drawing has been prepared for the use of AECOM's client. It may not be used, modified, reproduced or relied upon by third parties, except as agreed by AECOM or as required by law. AECOM accepts no responsibility, liability, warranty, or damages, in any form, for loss or damage to any person, that results from this drawing without AECOM's express written consent. All measurements must be obtained from the stated dimensions.



FAN TIN TSUEN (V3)		
REF. NO.	NAME	STATUS
DM19	MAN LUN FUNG ANCESTRAL HALL	DECLARED MONUMENT
HB75	MAN ANCESTRAL HALL (SAN TIN)	GRADE 1
HB318	MAN SAN YE ANCESTRAL HALL	GRADE 2
HB406	MING YUEN TONG ANCESTRAL HALL	GRADE 2
HB1355	MING TAK TONG ANCESTRAL HALL	NO GRADING
FTT01	EARTH GOD SHRINE (NORTHEAST)	NO GRADE ACCORDED
FTT02	EARTH GOD SHRINE (SOUTHEAST)	NO GRADE ACCORDED
FTT03	NO. 185B	NO GRADE ACCORDED
FTT04	NO. 12	NO GRADE ACCORDED
FTT05	NO. 14	NO GRADE ACCORDED
FTT06	LOT 3186 RP	NO GRADE ACCORDED
FTT07	NO. 17	NO GRADE ACCORDED
FTT08	NO. 20	NO GRADE ACCORDED
FTT09	NO. 25	NO GRADE ACCORDED
FTT10	NO. 26	NO GRADE ACCORDED
FTT11	NO. 27	NO GRADE ACCORDED
FTT12	NO. 310	NO GRADE ACCORDED
FTT13	NO. 320	NO GRADE ACCORDED
FTT14	NO. 37	NO GRADE ACCORDED
FTT15	NO. 69	NO GRADE ACCORDED
FTT16	NO. 77	NO GRADE ACCORDED
FTT17	NO. 81	NO GRADE ACCORDED
FTT18	NO. 82	NO GRADE ACCORDED
FTT19	NO. 82A	NO GRADE ACCORDED
FTT20	NO. 85G	NO GRADE ACCORDED
FTT21	NO. 88	NO GRADE ACCORDED
FTT22	NO. 105	NO GRADE ACCORDED
FTT23	NO. 106	NO GRADE ACCORDED
FTT24	NO. 118	NO GRADE ACCORDED
FTT25	NO. 119	NO GRADE ACCORDED
FTT26	NO. 138	NO GRADE ACCORDED
FTT27	NO. 151	NO GRADE ACCORDED
FTT28	NO. 165	NO GRADE ACCORDED
FTT29	NO. 168A	NO GRADE ACCORDED
FTT30	NO. 178B	NO GRADE ACCORDED
FTT31	NO. 180B	NO GRADE ACCORDED
FTT32	NO. 194B	NO GRADE ACCORDED
FTT33	NOS. 197-197A	NO GRADE ACCORDED
FTT34	NO. 206A	NO GRADE ACCORDED
FTT35	NO. 216	NO GRADE ACCORDED
FTT36	NO. 220	NO GRADE ACCORDED
FTT37	NO. 221	NO GRADE ACCORDED
FTT38	NO. 222	NO GRADE ACCORDED
FTT39	NO. 222A	NO GRADE ACCORDED
FTT40	NO. 222B	NO GRADE ACCORDED
FTT41	NO. 223	NO GRADE ACCORDED
FTT42	NO. 224	NO GRADE ACCORDED
FTT43	NO. 225	NO GRADE ACCORDED
FTT44	NO. 235A	NO GRADE ACCORDED
FTT45	NO. 239A1	NO GRADE ACCORDED
FTT46	NO. 91	NO GRADE ACCORDED
FTT47	NO. 92	NO GRADE ACCORDED
FTT48	STL435	NO GRADE ACCORDED
FTT49	STL657	NO GRADE ACCORDED



PROJECT
 項目
FIRST PHASE DEVELOPMENT OF THE NEW TERRITORIES NORTH – SAN TIN / LOK MA CHAU DEVELOPMENT NODE – INVESTIGATION

CLIENT
 業主
 土木工程拓展署
 Civil Engineering and Development Department
 規劃署
 Planning Department

CONSULTANT
 顧問公司
 AECOM Asia Company Ltd.
 www.aecom.com

SUB-CONSULTANTS
 分包工程師有限公司

ISSUE/REVISION

IR	DATE	DESCRIPTION	CHK.
編號	日期	內容摘要	核對

STATUS
階段

SCALE
 比例
 A3 1 : 1000

DIMENSION UNIT
 尺寸單位
 METRES

KEY PLAN
索引圖

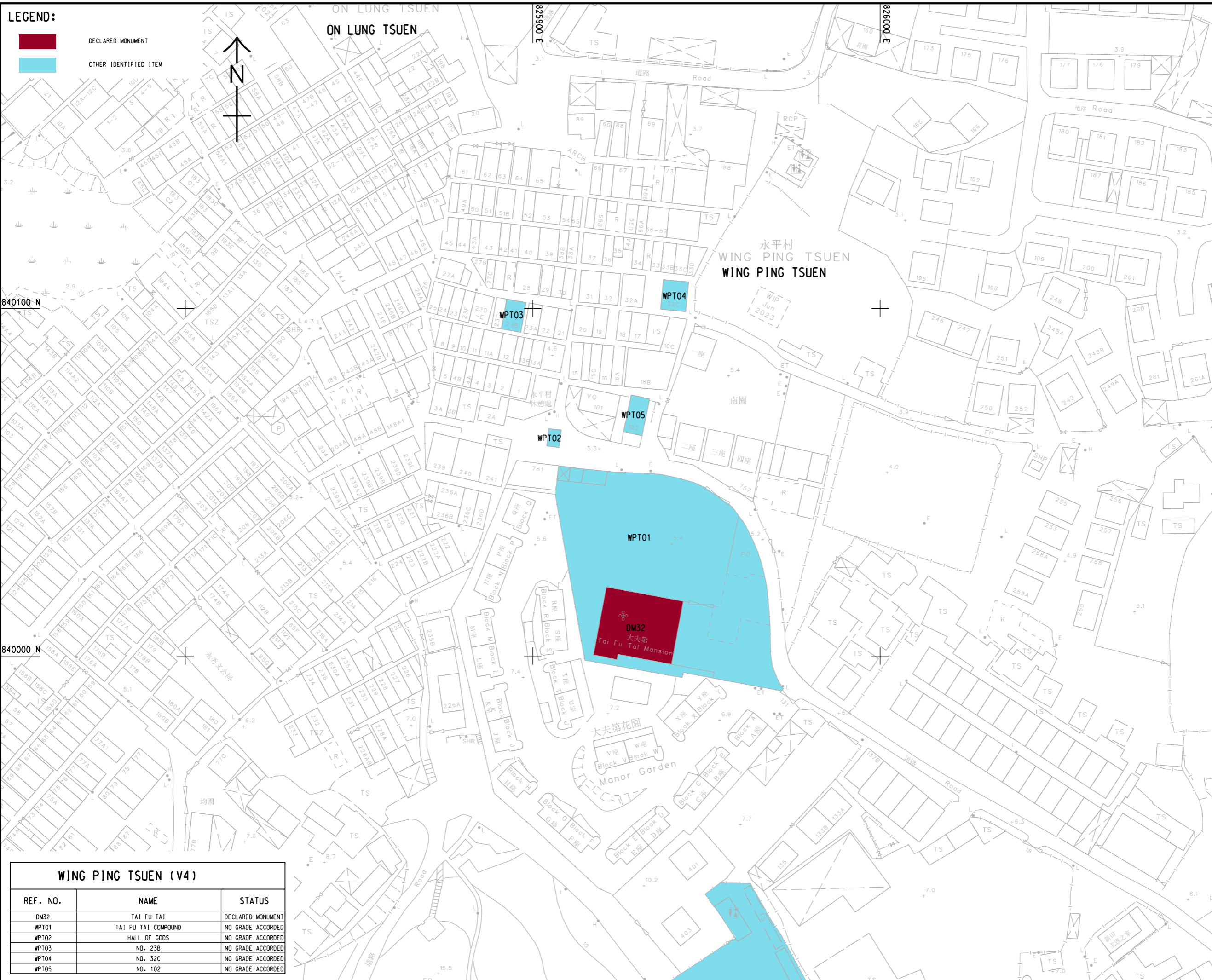
PROJECT NO.
 項目編號
 60670882

AGREEMENT NO.
 協議編號
 CE 20/2021

SHEET TITLE
 圖紙名稱
 LOCATION OF CULTURAL HERITAGE RESOURCES (V3 - FAN TIN TSUEN)

SHEET NUMBER
 圖紙編號
 60670882/A34/FIGURE 12.13

ISO A1 594mm x 841mm
 Approved:
 Checked:
 Designer:
 Project Management Initials:
 2023/12/7
 PATH PROJECTS/0670882/DRAWING/REPORT/A34/A34_844.dgn
 This drawing has been prepared for the use of AECOM's client. It may not be used, modified, reproduced or relied upon by third parties, except as agreed by AECOM in writing. AECOM accepts no responsibility, and disclaims any liability, whatsoever, for any part, that is used or relied upon in this drawing without AECOM's express written consent. All measurements must be obtained from the stated dimensions.



WING PING TSUEN (V4)		
REF. NO.	NAME	STATUS
DM32	TAI FU TAI	DECLARED MONUMENT
WPT01	TAI FU TAI COMPOUND	NO GRADE ACCORDED
WPT02	HALL OF GODS	NO GRADE ACCORDED
WPT03	NO. 23B	NO GRADE ACCORDED
WPT04	NO. 32C	NO GRADE ACCORDED
WPT05	NO. 102	NO GRADE ACCORDED



PROJECT
 項目
FIRST PHASE DEVELOPMENT OF THE NEW TERRITORIES NORTH – SAN TIN / LOK MA CHAU DEVELOPMENT NODE – INVESTIGATION

CLIENT
 業主
 **土木工程拓展署**
 Civil Engineering and Development Department
 **規劃署**
 Planning Department

CONSULTANT
 土庫顧問公司
 AECOM Asia Company Ltd.
 www.aecom.com

SUB-CONSULTANTS
 分判土庫顧問公司

ISSUE/REVISION

修訂

I/R	DATE	DESCRIPTION	CHK.

STATUS
 階段

SCALE
 比例
 A3 1:1000

DIMENSION UNIT
 尺寸單位
 METRES

KEY PLAN
 索引圖

PROJECT NO.
 項目編號
 60670882

AGREEMENT NO.
 協議編號
 CE 20/2021

SHEET TITLE
 圖紙名稱
 LOCATION OF CULTURAL HERITAGE RESOURCES (V4 - WING PING TSUEN)

SHEET NUMBER
 圖紙編號
 60670882/A34/FIGURE 12.14

ISO A1 594mm x 841mm
 Approved:
 Checked:
 Designer:
 Project Management Initials:
 2023/12/7
 P:\PROJECTS\60670882\DRAWING\REPORT\A34\A34_045.dgn
 Plot File by: LIO



PROJECT
 項目
FIRST PHASE DEVELOPMENT OF THE NEW TERRITORIES NORTH – SAN TIN / LOK MA CHAU DEVELOPMENT NODE – INVESTIGATION

CLIENT
 業主
 **土木工程拓展署**
 Civil Engineering and Development Department
 **規劃署**
 Planning Department

CONSULTANT
 顧問公司
 AECOM Asia Company Ltd.
 www.aecom.com

SUB-CONSULTANTS
 分判工程師/顧問公司

ISSUE/REVISION

修訂

IR	DATE	DESCRIPTION	CHK.

日期
 日期
 內容/修訂
 校核

STATUS

階段

SCALE
 比例
 A3 1 : 1000

DIMENSION UNIT
 尺寸單位
 METRES

KEY PLAN

圖則編號

PROJECT NO.
 項目編號
 60670882

AGREEMENT NO.
 協議編號
 CE 20/2021

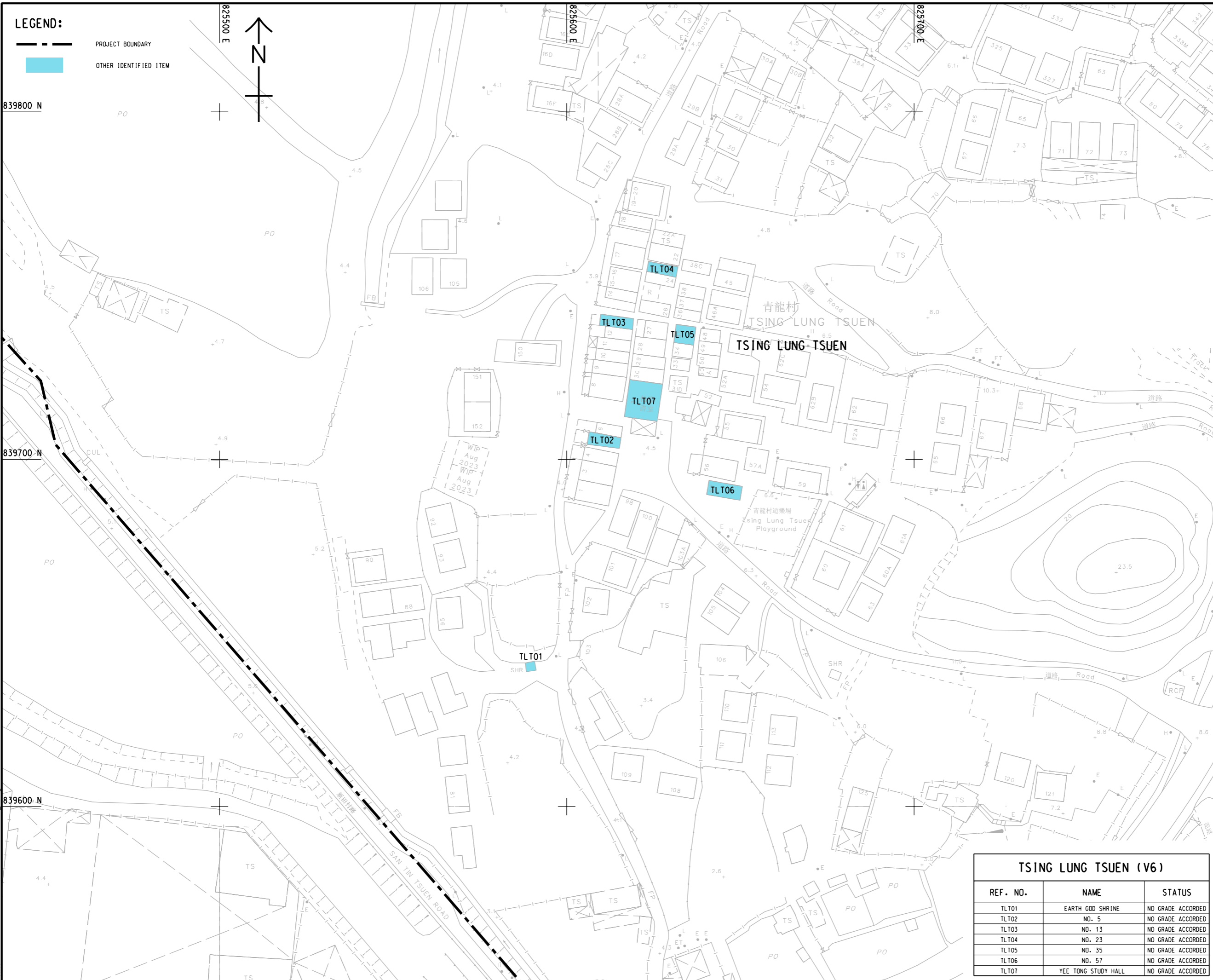
SHEET TITLE
 圖則名稱
LOCATION OF CULTURAL HERITAGE RESOURCES (V5 - ON LUNG TSUEN)

SHEET NUMBER
 圖則編號
 60670882/A34/FIGURE 12.15

ON LUNG TSUEN (V5)		
REF. NO.	NAME	STATUS
QLT01	EARTH GOD SHRINE	NO GRADE ACCORDED
QLT02	NO. 22A	NO GRADE ACCORDED
QLT03	NO. 52A1	NO GRADE ACCORDED
QLT04	NO. 55	NO GRADE ACCORDED
QLT05	NO. 57	NO GRADE ACCORDED

This drawing has been prepared for the use of AECOM's client. It may not be used, modified, reproduced or relied upon by third parties, except as agreed by AECOM or as required by law. AECOM accepts no responsibility, and disclaims any liability whatsoever, for any gain, loss or damage of any kind, that arises or may arise from this drawing, without AECOM's express written consent. All measurements must be obtained from the stated dimensions.

ISO A1 594mm x 841mm
 Approved: 839800 N
 Checked: 839700 N
 Designer: 839600 N
 Project Management Initials:
 2023/12/7
 P:\PROJECTS\60670882\DRAWING\REPORT\A34\A34_846.dwg
 Plot File by: LJO



AECOM

PROJECT
 項目
FIRST PHASE DEVELOPMENT OF THE NEW TERRITORIES NORTH – SAN TIN / LOK MA CHAU DEVELOPMENT NODE – INVESTIGATION

CLIENT
 業主
 **土木工程拓展署**
 Civil Engineering and Development Department
 **規劃署**
 Planning Department

CONSULTANT
 顧問公司
 AECOM Asia Company Ltd.
 www.aecom.com

SUB-CONSULTANTS
 分判工程師/顧問公司

ISSUE/REVISION
 修訂

IR	DATE	DESCRIPTION	CHK.

STATUS
 階段

SCALE
 比例
 A3 1 : 1000

DIMENSION UNIT
 尺寸單位
 METRES

KEY PLAN
 索引圖

PROJECT NO.
 項目編號
 60670882

AGREEMENT NO.
 協議編號
 CE 20/2021

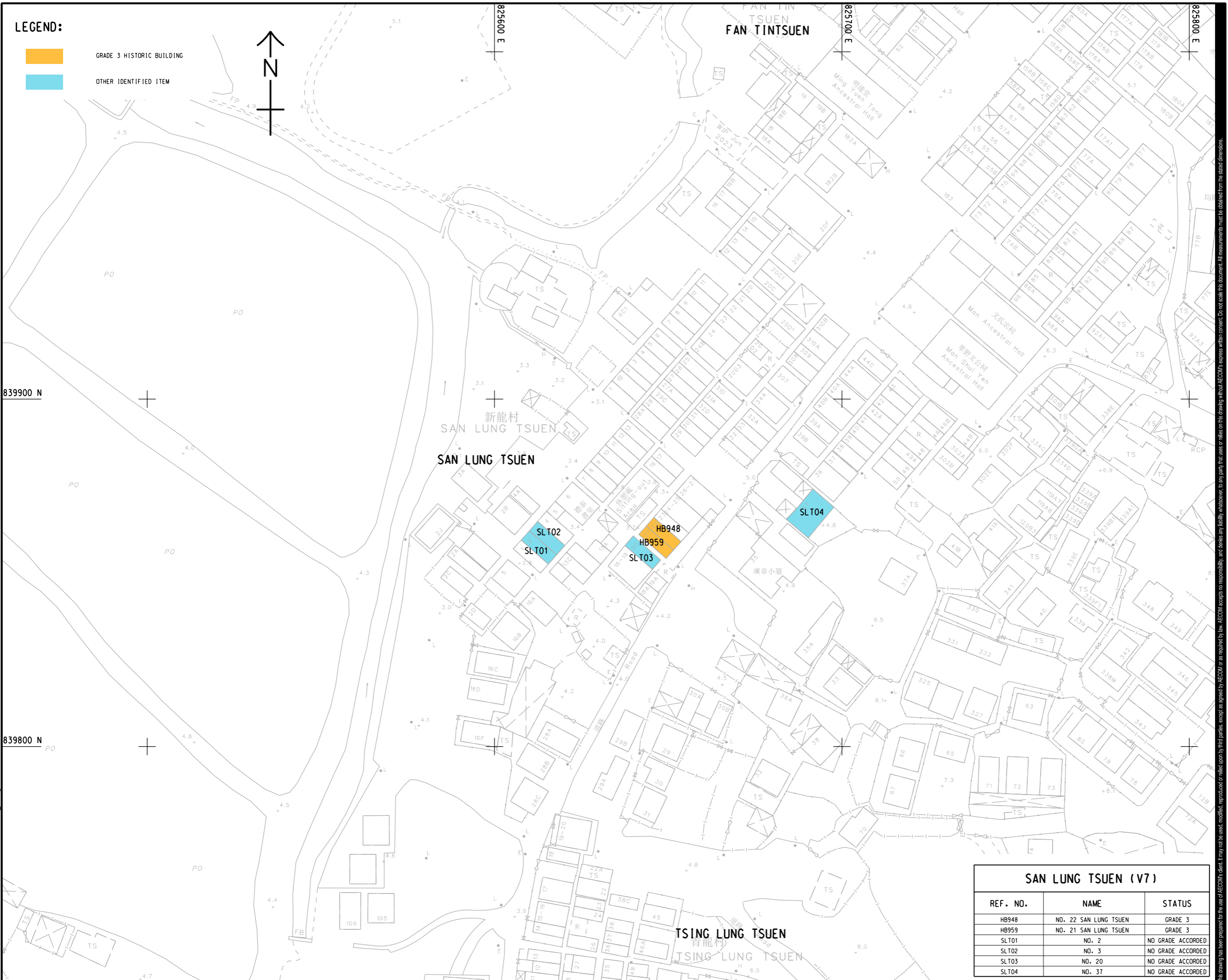
SHEET TITLE
 圖紙名稱
LOCATION OF CULTURAL HERITAGE RESOURCES (V6 - TSING LUNG TSUEN)

SHEET NUMBER
 圖紙編號
 60670882/A34/FIGURE 12.16

TSING LUNG TSUEN (V6)		
REF. NO.	NAME	STATUS
TL T01	EARTH GOD SHRINE	NO GRADE ACCORDED
TL T02	NO. 5	NO GRADE ACCORDED
TL T03	NO. 13	NO GRADE ACCORDED
TL T04	NO. 23	NO GRADE ACCORDED
TL T05	NO. 35	NO GRADE ACCORDED
TL T06	NO. 57	NO GRADE ACCORDED
TL T07	YEE TONG STUDY HALL	NO GRADE ACCORDED

This drawing has been prepared for the use of AECOM's client. It may not be used, modified, reproduced or relied upon by third parties, except as agreed by AECOM or as required by law. AECOM accepts no responsibility, and disclaims any liability whatsoever, for any part, in whole or in part, that is used or relied upon in this drawing without AECOM's express written consent. All measurements must be obtained from the stated dimensions.

ISO A1 594mm x 841mm
 Approved: _____
 Checked: _____
 Designer: _____
 Project Management Initials: _____
 2023/12/7
 PATH PROJECTS/06870882/DRAWING/REPORT/A34/A34_847.dgn
 Plot File by: LIO



PROJECT
 項目
FIRST PHASE DEVELOPMENT OF THE NEW TERRITORIES NORTH – SAN TIN / LOK MA CHAU DEVELOPMENT NODE – INVESTIGATION

CLIENT



CONSULTANT

AECOM Asia Company Ltd.
 www.aecom.com

SUB-CONSULTANTS

ISSUE/REVISION

IR	DATE	DESCRIPTION	CHK.

STATUS

SCALE **DIMENSION UNIT**

A3 1 : 1000 METRES

KEY PLAN

PROJECT NO. **AGREEMENT NO.**

60670882 CE 20/2021

SHEET TITLE

LOCATION OF CULTURAL HERITAGE RESOURCES (V7 - SAN LUNG TSUEN)

SHEET NUMBER

60670882/A34/FIGURE 12.17

SAN LUNG TSUEN (V7)		
REF. NO.	NAME	STATUS
HB948	NO. 22 SAN LUNG TSUEN	GRADE 3
HB959	NO. 21 SAN LUNG TSUEN	GRADE 3
SLT01	NO. 2	NO GRADE ACCORDED
SLT02	NO. 3	NO GRADE ACCORDED
SLT03	NO. 20	NO GRADE ACCORDED
SLT04	NO. 37	NO GRADE ACCORDED

This drawing has been prepared for the use of AECOM's client. It may not be used, modified, reproduced or relied upon by third parties, except as agreed by AECOM or as required by law. AECOM accepts no responsibility, and disclaims any liability whatsoever, for any part, that less or relies on this drawing without AECOM's express written consent. Do not scale this document. All measurements must be obtained from the stated dimensions.

ISO A1 594mm x 841mm
 Approved:
 Checked:
 Designer:
 Project Management Initials:
 2023/12/7
 PATH PROJECTS/0670882/DRAWING/REPORT/A34/A34_046.dgn
 Plot File by: LIO



LEGEND:

- PROJECT BOUNDARY
- OTHER IDENTIFIED ITEM



PROJECT
 項目
FIRST PHASE DEVELOPMENT OF THE NEW TERRITORIES NORTH – SAN TIN / LOK MA CHAU DEVELOPMENT NODE – INVESTIGATION

CLIENT
 業主
土木工程拓展署
 Civil Engineering and Development Department
規劃署
 Planning Department

CONSULTANT
 顧問公司
 AECOM Asia Company Ltd.
 www.aecom.com

SUB-CONSULTANTS
 分判工程師/顧問公司

ISSUE/REVISION
 修訂

IR	DATE	DESCRIPTION	CHK.

STATUS
 階段

SCALE
 比例
 A3 1 : 1000

DIMENSION UNIT
 尺寸單位
 METRES

KEY PLAN
 索引圖

CHAU TAU TSUEN (V8)		
REF. NO.	NAME	STATUS
CTT01	NO. 3	NO GRADE ACCORDED
CTT02	NO. 4	NO GRADE ACCORDED
CTT03	NO. 18	NO GRADE ACCORDED
CTT04	NO. 55	NO GRADE ACCORDED
CTT05	NO. 56	NO GRADE ACCORDED
CTT06	NO. 94	NO GRADE ACCORDED
CTT07	KWOK PING STUDY HALL	NO GRADE ACCORDED
CTT08	TING SZE SCHOOL	NO GRADE ACCORDED

PROJECT NO.
 項目編號
 60670882

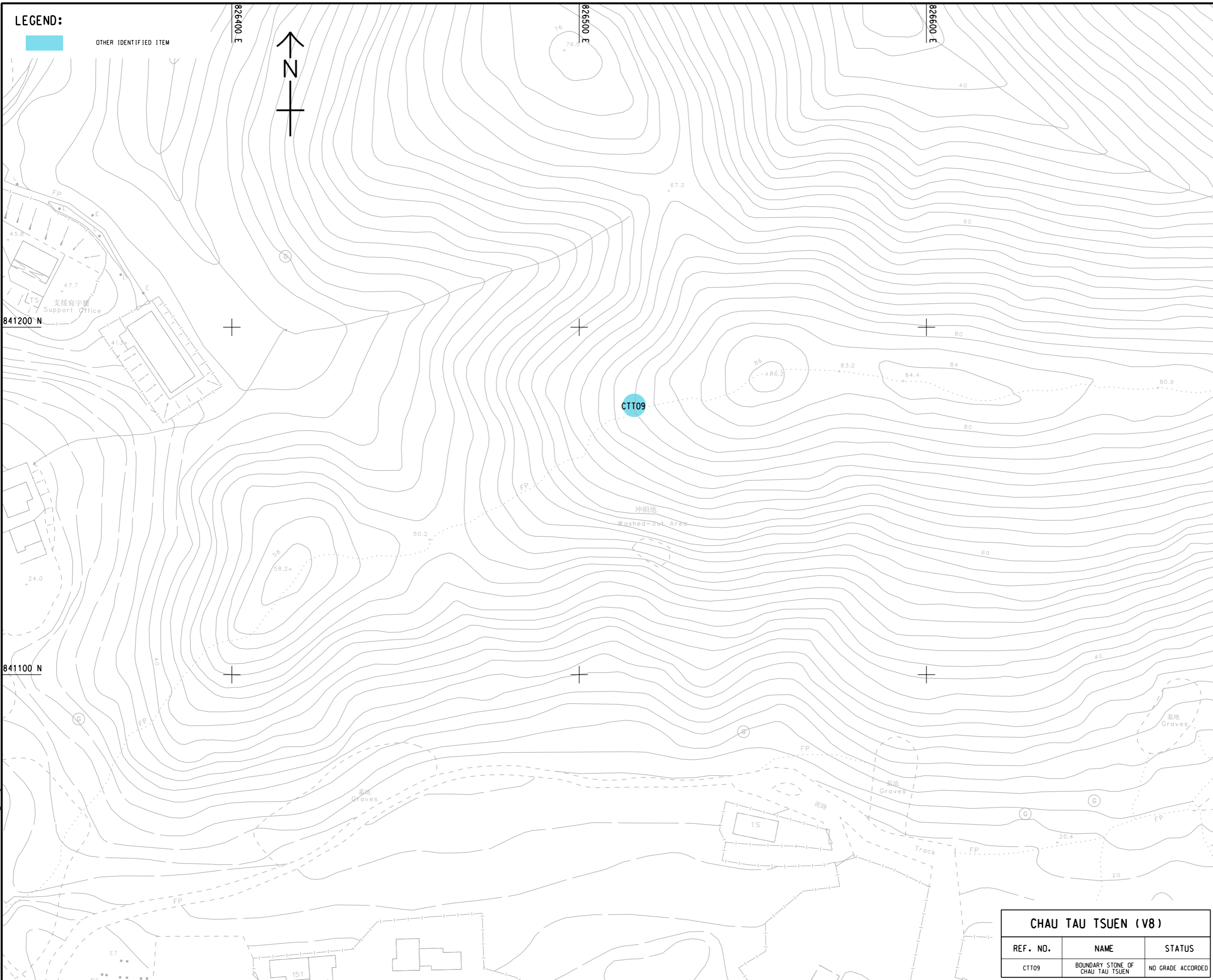
AGREEMENT NO.
 協議編號
 CE 20/2021

SHEET TITLE
 圖紙名稱
 LOCATION OF CULTURAL HERITAGE RESOURCES (V8 - CHAU TAU TSUEN)

SHEET NUMBER
 圖紙編號
 60670882/A34/FIGURE 12.18

This drawing has been prepared for the use of AECOM's client. It may not be used, modified, reproduced or relied upon by third parties, except as agreed by AECOM or as required by law. AECOM accepts no responsibility, and disclaims any liability whatsoever, for any part, that is used or relied on in this drawing without AECOM's express written consent. All measurements must be obtained from the stated dimensions.

ISO A1 594mm x 841mm
 Approved:
 Checked:
 Designer:
 Project Management Initials:
 2023/12/27
 PATH P:\PROJECTS\60670882\DRAWING\REPORT\A34\A34_648.dgn
 Plot File by: LJO



LEGEND:

OTHER IDENTIFIED ITEM



PROJECT
 項目
FIRST PHASE DEVELOPMENT OF THE NEW TERRITORIES NORTH – SAN TIN / LOK MA CHAU DEVELOPMENT NODE – INVESTIGATION

CLIENT
 業主
 **土木工程拓展署**
 Civil Engineering and Development Department
 **規劃署**
 Planning Department

CONSULTANT
 土庫顧問公司
 AECOM Asia Company Ltd.
 www.aecom.com

SUB-CONSULTANTS
 分判土庫顧問公司

ISSUE/REVISION
 修訂

I/R	DATE	DESCRIPTION	CHK.

STATUS
 階段

SCALE
 比例
 A3 1 : 1000

DIMENSION UNIT
 尺寸單位
 METRES

KEY PLAN
 索引圖

PROJECT NO.
 項目編號
 60670882

AGREEMENT NO.
 協議編號
 CE 20/2021

SHEET TITLE
 圖紙名稱

LOCATION OF CULTURAL HERITAGE RESOURCES (V8 - CHAU TAU TSUEN)

SHEET NUMBER
 圖紙編號
 60670882/A34/FIGURE 12.19

CHAU TAU TSUEN (V8)		
REF. NO.	NAME	STATUS
CTT09	BOUNDARY STONE OF CHAU TAU TSUEN	NO GRADE ACCORDED

This drawing has been prepared for the use of AECOM's client. It may not be used, modified, reproduced or relied upon by third parties, except as agreed by AECOM or as required by law. AECOM accepts no responsibility, and denies any liability whatsoever, for any gain, loss or damage of any kind, that arises or results from this drawing, without AECOM's express written consent. Do not scale this document. All measurements must be obtained from the digital dimensions.

ISO A1 594mm x 841mm
 Approved:
 Checked:
 Designer:
 Project Management Initials:
 2023/12/7
 PATH PROJECTS/60670882/DRAWING/REPORT/A34/A34_650.dgn
 Plot File by: LJO

LEGEND:

- PROJECT BOUNDARY
- OTHER IDENTIFIED ITEM



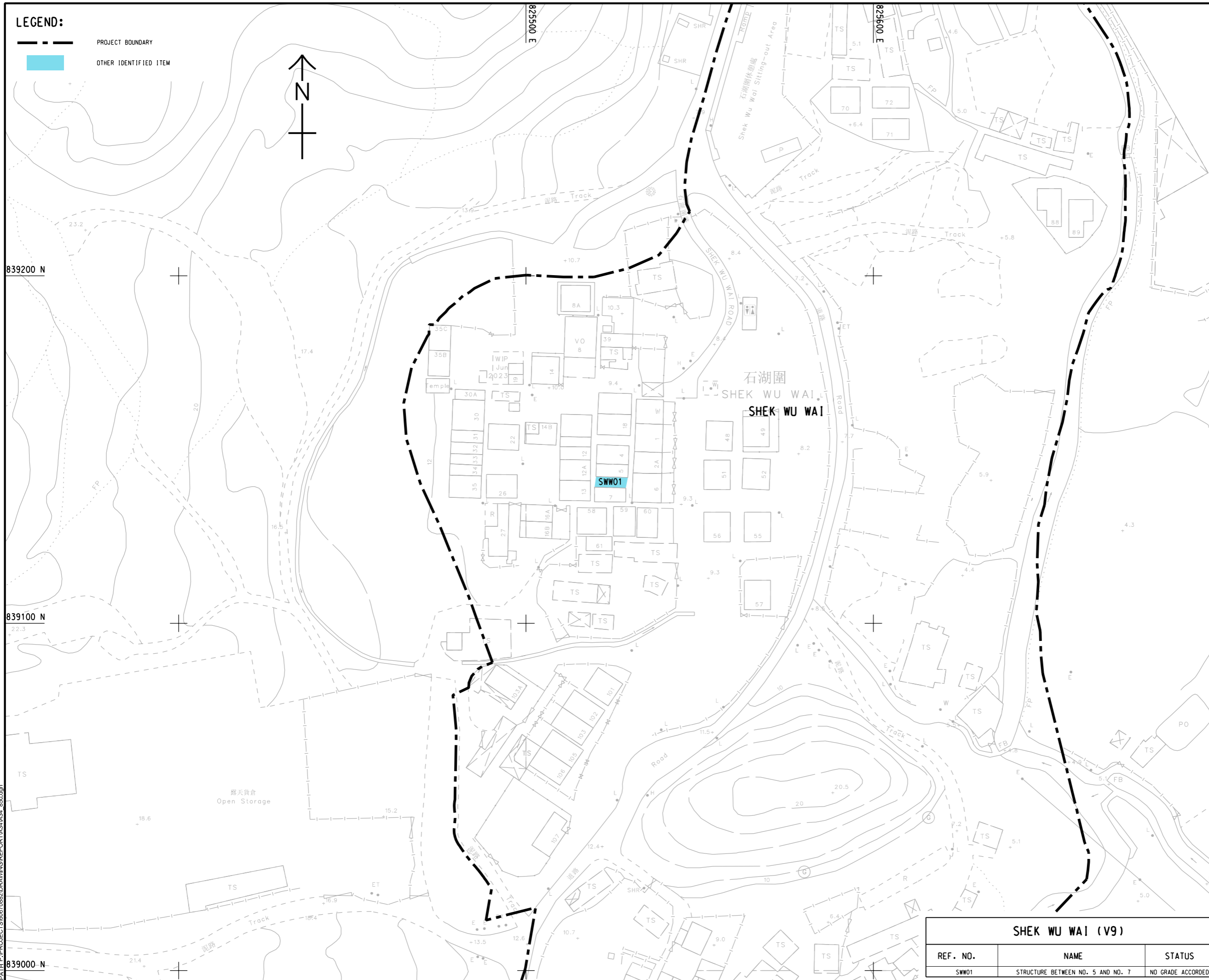
839200 N

839100 N

839000 N

825500 E

825600 E



PROJECT
 項目
FIRST PHASE DEVELOPMENT OF THE NEW TERRITORIES NORTH – SAN TIN / LOK MA CHAU DEVELOPMENT NODE – INVESTIGATION

CLIENT
 業主
土木工程拓展署
 Civil Engineering and Development Department
規劃署
 Planning Department

CONSULTANT
 顧問公司
 AECOM Asia Company Ltd.
 www.aecom.com

SUB-CONSULTANTS
 分判工程師/顧問公司

ISSUE/REVISION
 修訂

I/R	DATE	DESCRIPTION	CHK.

STATUS
 階段

SCALE
 比例
 A3 1 : 1000

DIMENSION UNIT
 尺寸單位
 METRES

KEY PLAN
 索引圖

PROJECT NO.
 項目編號
 60670882

AGREEMENT NO.
 協議編號
 CE 20/2021

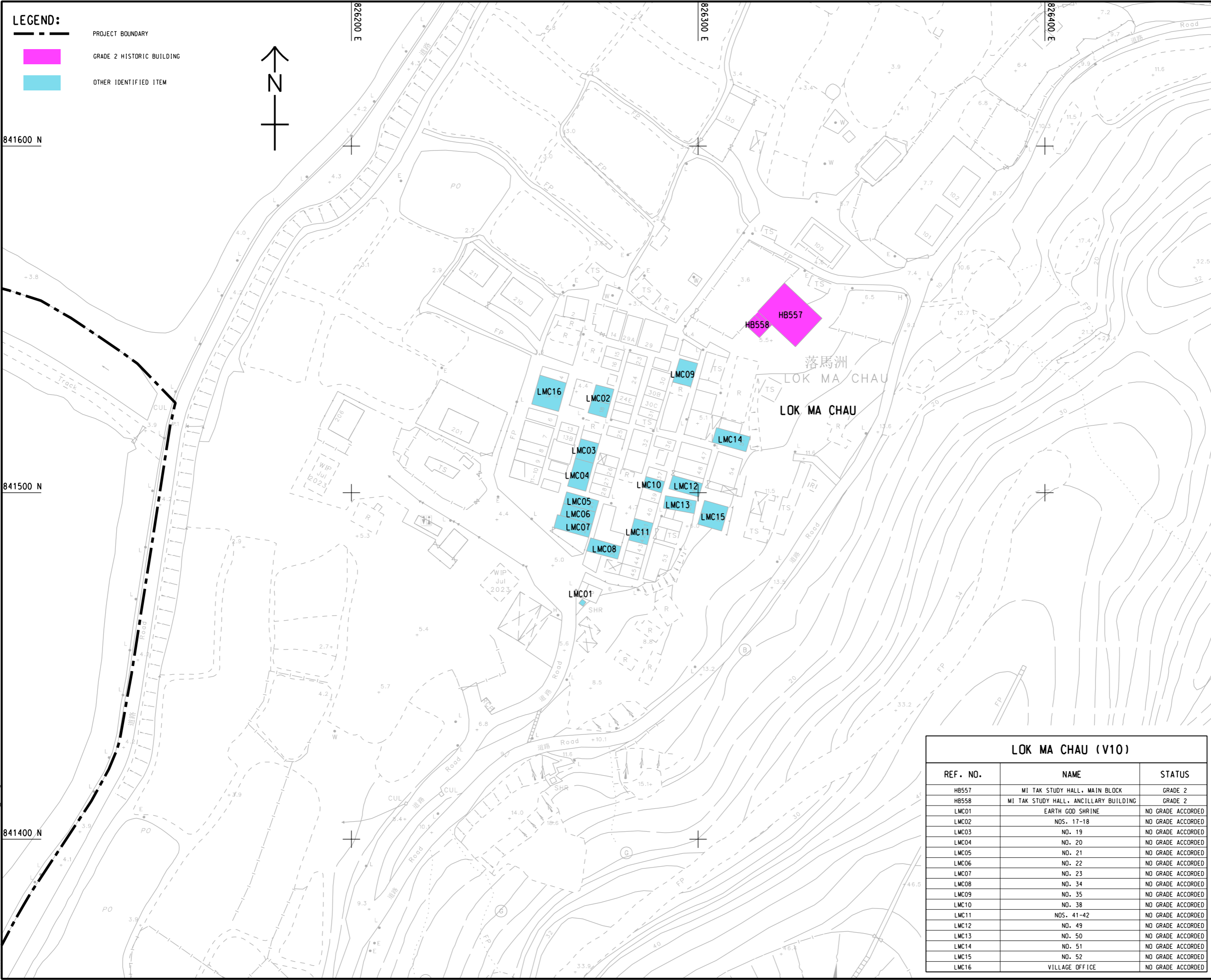
SHEET TITLE
 圖紙名稱
LOCATION OF CULTURAL HERITAGE RESOURCES (V9 - SHEK WU WAI)

SHEET NUMBER
 圖紙編號
 60670882/A34/FIGURE 12.20

SHEK WU WAI (V9)		
REF. NO.	NAME	STATUS
SWW01	STRUCTURE BETWEEN NO. 5 AND NO. 7	NO GRADE ACCORDED

This drawing has been prepared for the use of AECOM's client. It may not be used, modified, reproduced or relied upon by third parties, except as agreed by AECOM or as required by law. AECOM accepts no responsibility, and disclaims any liability whatsoever, for any gain, loss or damage on this drawing without AECOM's express written consent. Do not scale this document. All measurements must be obtained from the stated dimensions.

ISO A1 594mm x 841mm
 Approved:
 Checked:
 Designer:
 Project Management Initials:
 Plot File by: LJO 2023/12/27
 PATH: P:\PROJECTS\60670882\DRAWING\REPORT\A34\A34_051.dgn



LEGEND:

- PROJECT BOUNDARY
- GRADE 2 HISTORIC BUILDING
- OTHER IDENTIFIED ITEM



PROJECT
 項目
FIRST PHASE DEVELOPMENT OF THE NEW TERRITORIES NORTH – SAN TIN / LOK MA CHAU DEVELOPMENT NODE – INVESTIGATION

CLIENT
 業主
土木工程拓展署
 Civil Engineering and Development Department
規劃署
 Planning Department

CONSULTANT
 顧問公司
 AECOM Asia Company Ltd.
 www.aecom.com

SUB-CONSULTANTS
 分判工程師/顧問公司

ISSUE/REVISION
 修訂

I/R	DATE	DESCRIPTION	CHK.
修訂	日期	內容摘要	核對

STATUS
 階段

SCALE
 比例
 A3 1 : 1000

DIMENSION UNIT
 尺寸單位
 METRES

KEY PLAN
 索引圖

LOK MA CHAU (V10)		
REF. NO.	NAME	STATUS
HB557	MI TAK STUDY HALL, MAIN BLOCK	GRADE 2
HB558	MI TAK STUDY HALL, ANCILLARY BUILDING	GRADE 2
LMC01	EARTH GOD SHRINE	NO GRADE ACCORDED
LMC02	NOS. 17-18	NO GRADE ACCORDED
LMC03	NO. 19	NO GRADE ACCORDED
LMC04	NO. 20	NO GRADE ACCORDED
LMC05	NO. 21	NO GRADE ACCORDED
LMC06	NO. 22	NO GRADE ACCORDED
LMC07	NO. 23	NO GRADE ACCORDED
LMC08	NO. 34	NO GRADE ACCORDED
LMC09	NO. 35	NO GRADE ACCORDED
LMC10	NO. 38	NO GRADE ACCORDED
LMC11	NOS. 41-42	NO GRADE ACCORDED
LMC12	NO. 49	NO GRADE ACCORDED
LMC13	NO. 50	NO GRADE ACCORDED
LMC14	NO. 51	NO GRADE ACCORDED
LMC15	NO. 52	NO GRADE ACCORDED
LMC16	VILLAGE OFFICE	NO GRADE ACCORDED

This drawing has been prepared for the use of AECOM's client. It may not be used, modified, reproduced or relied upon by third parties, except as agreed by AECOM or as required by law. AECOM accepts no responsibility, and disclaims any liability whatsoever, for any gain, loss or damage on this drawing without AECOM's express written consent. All measurements must be obtained from the stated dimensions.

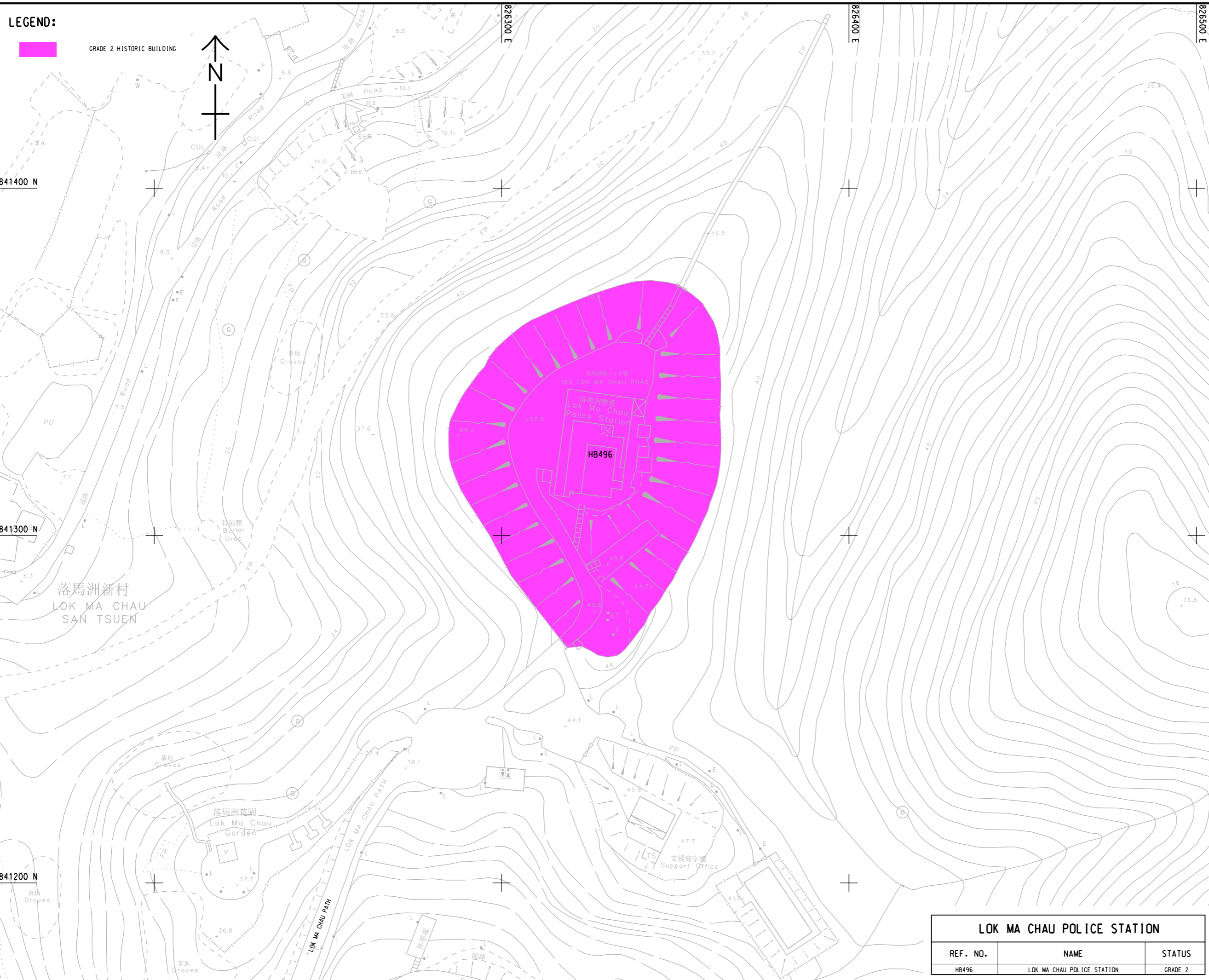
PROJECT NO.
 項目編號
 60670882

AGREEMENT NO.
 協議編號
 CE 20/2021

SHEET TITLE
 圖紙名稱
 LOCATION OF CULTURAL HERITAGE RESOURCES (V10 - LOK MA CHAU)

SHEET NUMBER
 圖紙編號
 60670882/A34/FIGURE 12.21

ISO A1 594mm x 841mm
 Approved:
 Checked:
 Designer:
 Project Management Initials:
 2023/12/7
 P:\PROJECTS\60670882\DRAWING\REPORT\A34\A34_852.dgn
 Plot File by: LIO



LEGEND:

GRADE 2 HISTORIC BUILDING



PROJECT
 項目
FIRST PHASE DEVELOPMENT OF THE NEW TERRITORIES NORTH – SAN TIN / LOK MA CHAU DEVELOPMENT NODE – INVESTIGATION

CLIENT
 業主
土木工程拓展署
 Civil Engineering and Development Department
規劃署
 Planning Department

CONSULTANT
 顧問公司
 AECOM Asia Company Ltd.
 www.aecom.com

SUB-CONSULTANTS
 分判工程師有限公司

ISSUE/REVISION
 修訂

IR	DATE	DESCRIPTION	CHK.

STATUS
 階段

SCALE
 比例
 A3 1 : 1000

DIMENSION UNIT
 尺寸單位
 METRES

KEY PLAN
 索引圖

PROJECT NO.
 項目編號
 60670882

AGREEMENT NO.
 協議編號
 CE 20/2021

SHEET TITLE
 圖紙名稱

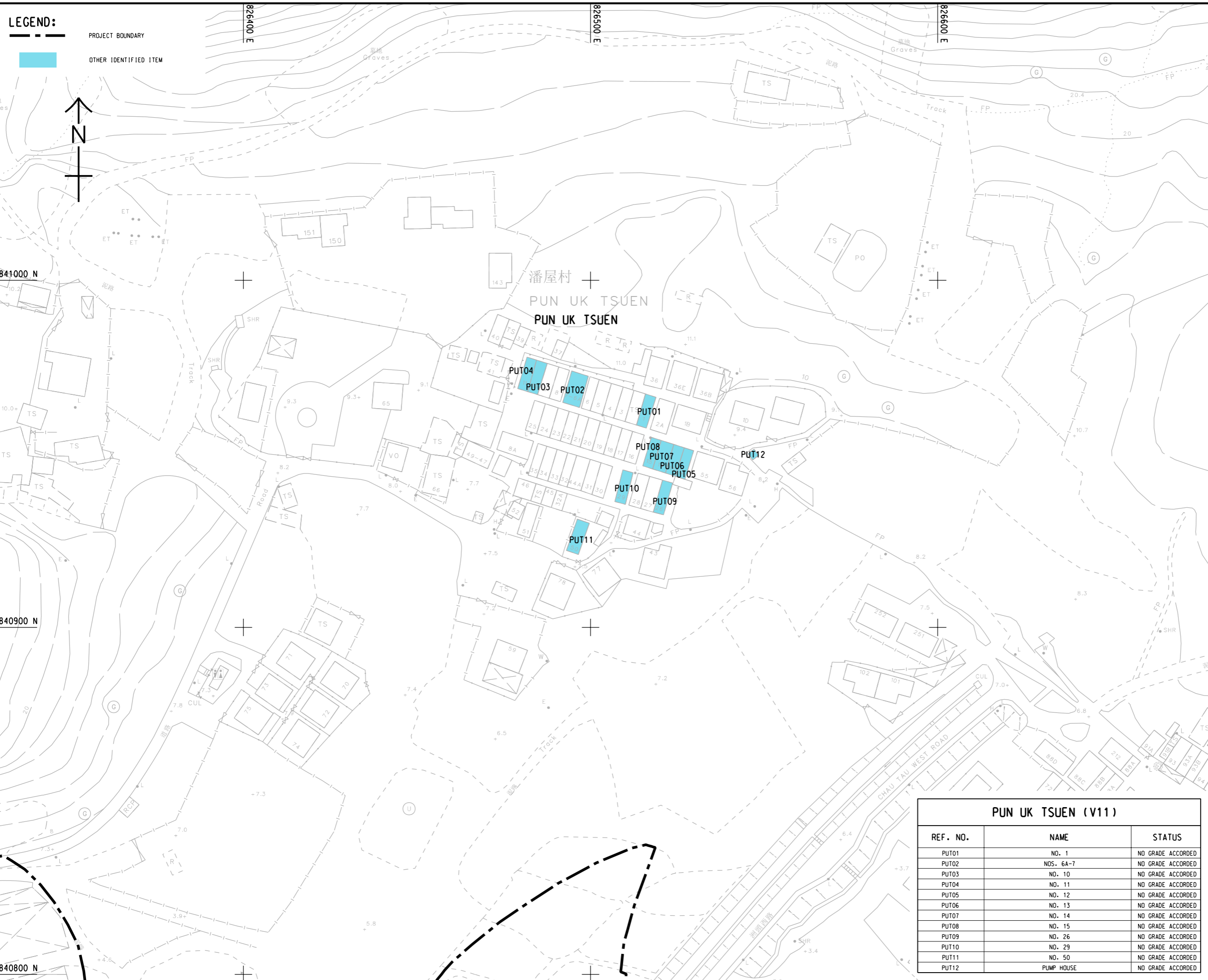
LOCATION OF CULTURAL HERITAGE RESOURCES (LOK MA CHAU POLICE STATION)

SHEET NUMBER
 圖紙編號
 60670882/A34/FIGURE 12.22

LOK MA CHAU POLICE STATION		
REF. NO.	NAME	STATUS
HB496	LOK MA CHAU POLICE STATION	GRADE 2

This drawing has been prepared for the use of AECOM's client. It may not be used, modified, reproduced or relied upon by third parties, except as agreed by AECOM or as required by law. AECOM accepts no responsibility, and disclaims any liability whatsoever, for any gain, loss or damage of any kind, arising from the use of this drawing without AECOM's express written consent. Do not scale this document. All measurements must be obtained from the digital dimensions.

ISO A1 594mm x 841mm
Approved:
Checked:
Designer:
Project Management Initials:
2023/12/7
P:\PROJECTS\60670882\DRAWING\REPORT\A34\A34_653.dgn
Plot File by: LJO



PUN UK TSUEN (V11)		
REF. NO.	NAME	STATUS
PUT01	NO. 1	NO GRADE ACCORDED
PUT02	NOS. 6A-7	NO GRADE ACCORDED
PUT03	NO. 10	NO GRADE ACCORDED
PUT04	NO. 11	NO GRADE ACCORDED
PUT05	NO. 12	NO GRADE ACCORDED
PUT06	NO. 13	NO GRADE ACCORDED
PUT07	NO. 14	NO GRADE ACCORDED
PUT08	NO. 15	NO GRADE ACCORDED
PUT09	NO. 26	NO GRADE ACCORDED
PUT10	NO. 29	NO GRADE ACCORDED
PUT11	NO. 50	NO GRADE ACCORDED
PUT12	PUMP HOUSE	NO GRADE ACCORDED



PROJECT
項目
FIRST PHASE DEVELOPMENT OF THE NEW TERRITORIES NORTH – SAN TIN / LOK MA CHAU DEVELOPMENT NODE – INVESTIGATION

CLIENT
業主
 土木工程拓展署
 Civil Engineering and Development Department
 規劃署
 Planning Department

CONSULTANT
土庫顧問公司
AECOM Asia Company Ltd.
www.aecom.com

SUB-CONSULTANTS
分判土庫顧問公司

ISSUE/REVISION
修訂

I/R	DATE	DESCRIPTION	CHK.

STATUS
階段

SCALE
比例
A3 1:1000

DIMENSION UNIT
尺寸單位
METRES

KEY PLAN
索引圖

PROJECT NO.
項目編號
60670882

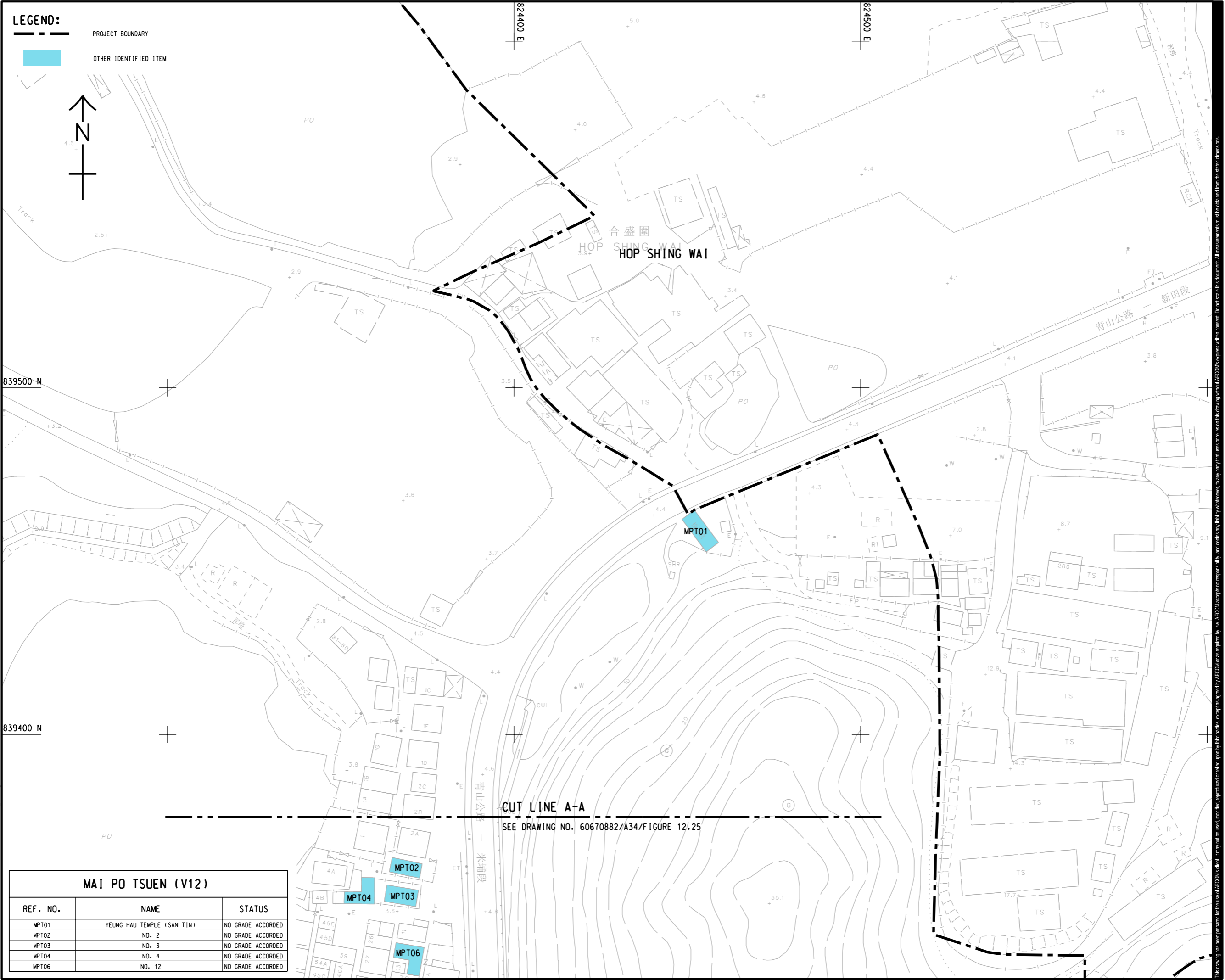
AGREEMENT NO.
協議編號
CE 20/2021

SHEET TITLE
圖紙名稱
LOCATION OF CULTURAL HERITAGE RESOURCES (V11 - PUN UK TSUEN)

SHEET NUMBER
圖紙編號
60670882/A34/FIGURE 12.23

This drawing has been prepared for the use of AECOM's client. It may not be used, modified, reproduced or relied upon by third parties, except as agreed by AECOM or as required by law. AECOM accepts no responsibility, and disclaims any liability whatsoever, for any part, that is used or relied on in this drawing without AECOM's express written consent. All measurements must be obtained from the stated dimensions.

ISO A1 594mm x 841mm
 Approved:
 Checked:
 Designer:
 Project Management Initials:
 Plot File by: YangJ8
 PATH: P:\PROJECTS\60670882\DRAWING\REPORT\A34\A34_854.dgn
 12/14/2023



CUT LINE A-A
 SEE DRAWING NO. 60670882/A34/FIGURE 12.25

MAI PO TSUEN (V12)		
REF. NO.	NAME	STATUS
MPT01	YEUNG HAU TEMPLE (SAN TIN)	NO GRADE ACCORDED
MPT02	NO. 2	NO GRADE ACCORDED
MPT03	NO. 3	NO GRADE ACCORDED
MPT04	NO. 4	NO GRADE ACCORDED
MPT06	NO. 12	NO GRADE ACCORDED



PROJECT
 項目
 FIRST PHASE DEVELOPMENT OF
 THE NEW TERRITORIES NORTH –
 SAN TIN / LOK MA CHAU
 DEVELOPMENT NODE –
 INVESTIGATION

CLIENT
 業主
 土木工程拓展署
 Civil Engineering and
 Development Department
 規劃署
 Planning Department

CONSULTANT
 顧問公司
 AECOM Asia Company Ltd.
 www.aecom.com

SUB-CONSULTANTS
 分判工程師有限公司

ISSUE/REVISION
 修訂

I/R	DATE	DESCRIPTION	CHK.
修訂	日期	內容摘要	核對

STATUS
 階段

SCALE
 比例
 A3 1 : 1000

DIMENSION UNIT
 尺寸單位
 METRES

KEY PLAN
 索引圖

PROJECT NO.
 項目編號
 60670882

AGREEMENT NO.
 協議編號
 CE 20/2021

SHEET TITLE
 圖紙名稱
 LOCATION OF CULTURAL
 HERITAGE RESOURCES
 (V12 - MAI PO TSUEN)

SHEET NUMBER
 圖紙編號
 60670882/A34/FIGURE 12.24

This drawing has been prepared for the use of AECOM's client. It may not be used, modified, reproduced or relied upon by third parties, except as agreed by AECOM or as required by law. AECOM accepts no responsibility, and disclaims any liability whatsoever, to any party that uses or relies on this drawing without AECOM's express written consent. All measurements must be obtained from the stated dimensions.

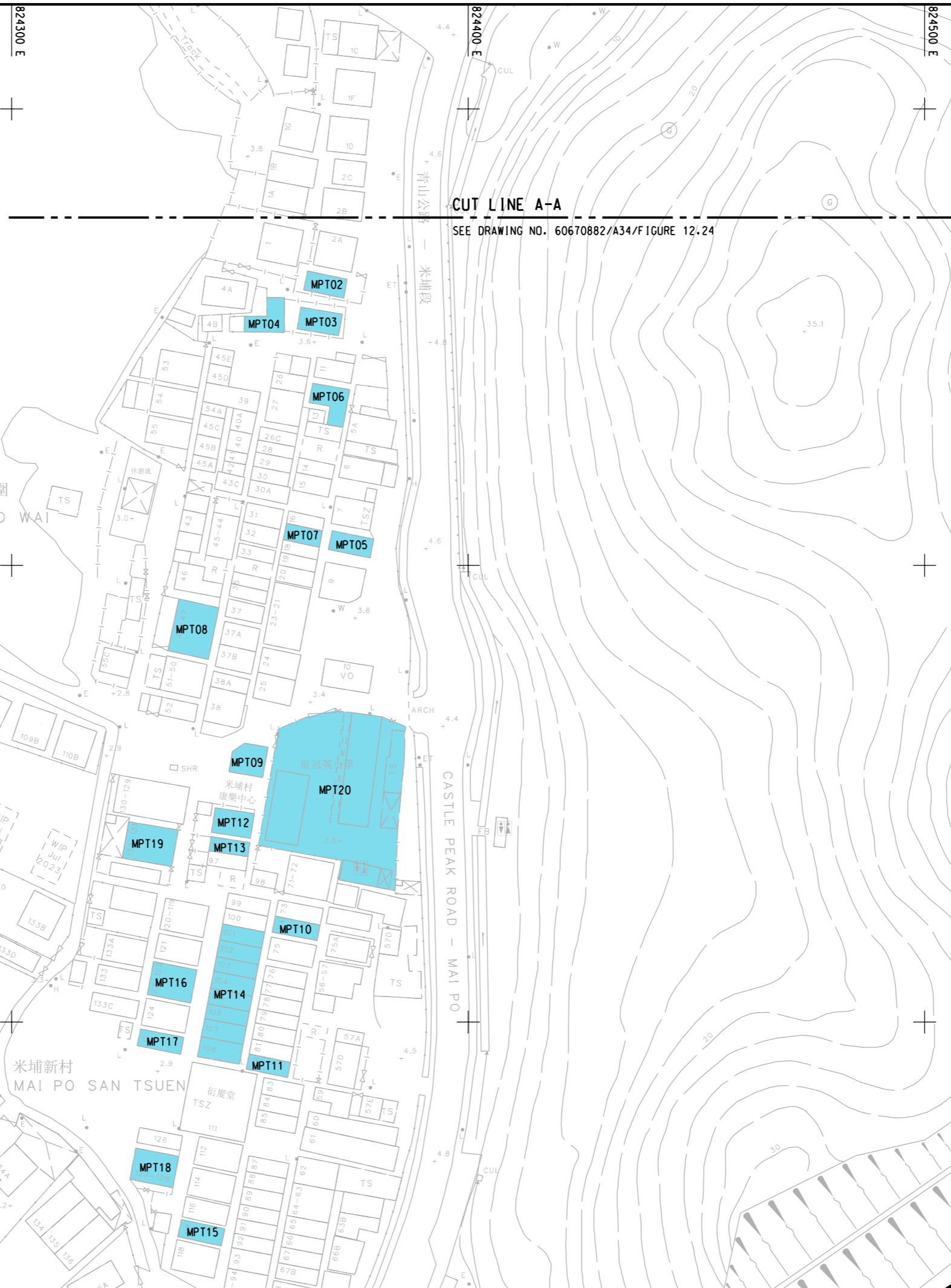
ISO A1 594mm x 841mm
Approved:
Checked:
Designer:
Project Management Initials:

LEGEND:

- PROJECT BOUNDARY
- OTHER IDENTIFIED ITEM

MAI PO TSUEN (V12)

REF. NO.	NAME	STATUS
MPT02	NO. 2	NO GRADE ACCORDED
MPT03	NO. 3	NO GRADE ACCORDED
MPT04	NO. 4	NO GRADE ACCORDED
MPT05	NO. 8	NO GRADE ACCORDED
MPT06	NO. 12	NO GRADE ACCORDED
MPT07	NO. 17	NO GRADE ACCORDED
MPT08	NOS. 47-49	NO GRADE ACCORDED
MPT09	NO. 55	NO GRADE ACCORDED
MPT10	NO. 74	NO GRADE ACCORDED
MPT11	NO. 82	NO GRADE ACCORDED
MPT12	NO. 96	NO GRADE ACCORDED
MPT13	NO. 96A	NO GRADE ACCORDED
MPT14	NOS. 101-108	NO GRADE ACCORDED
MPT15	NO. 117	NO GRADE ACCORDED
MPT16	NOS. 122-123	NO GRADE ACCORDED
MPT17	NO. 125	NO GRADE ACCORDED
MPT18	NOS. 127-128	NO GRADE ACCORDED
MPT19	NOS. 131-132	NO GRADE ACCORDED
MPT20	FORMER KOON YING SCHOOL	NO GRADE ACCORDED



CUT LINE A-A
SEE DRAWING NO. 60670882/A34/FIGURE 12.24



PROJECT
項目
FIRST PHASE DEVELOPMENT OF
THE NEW TERRITORIES NORTH -
SAN TIN / LOK MA CHAU
DEVELOPMENT NODE -
INVESTIGATION

CLIENT
業主
 土木工程拓展署
Civil Engineering and
Development Department
 規劃署
Planning Department

CONSULTANT
顧問公司
AECOM Asia Company Ltd.
www.aecom.com

SUB-CONSULTANTS
分判工程師有限公司

ISSUE/REVISION
修訂

I/R	DATE	DESCRIPTION	CHK.

STATUS
階段

SCALE
比例
A3 1:1000

DIMENSION UNIT
尺寸單位
METRES

KEY PLAN
索引圖

PROJECT NO.
項目編號
60670882

AGREEMENT NO.
協議編號
CE 20/2021

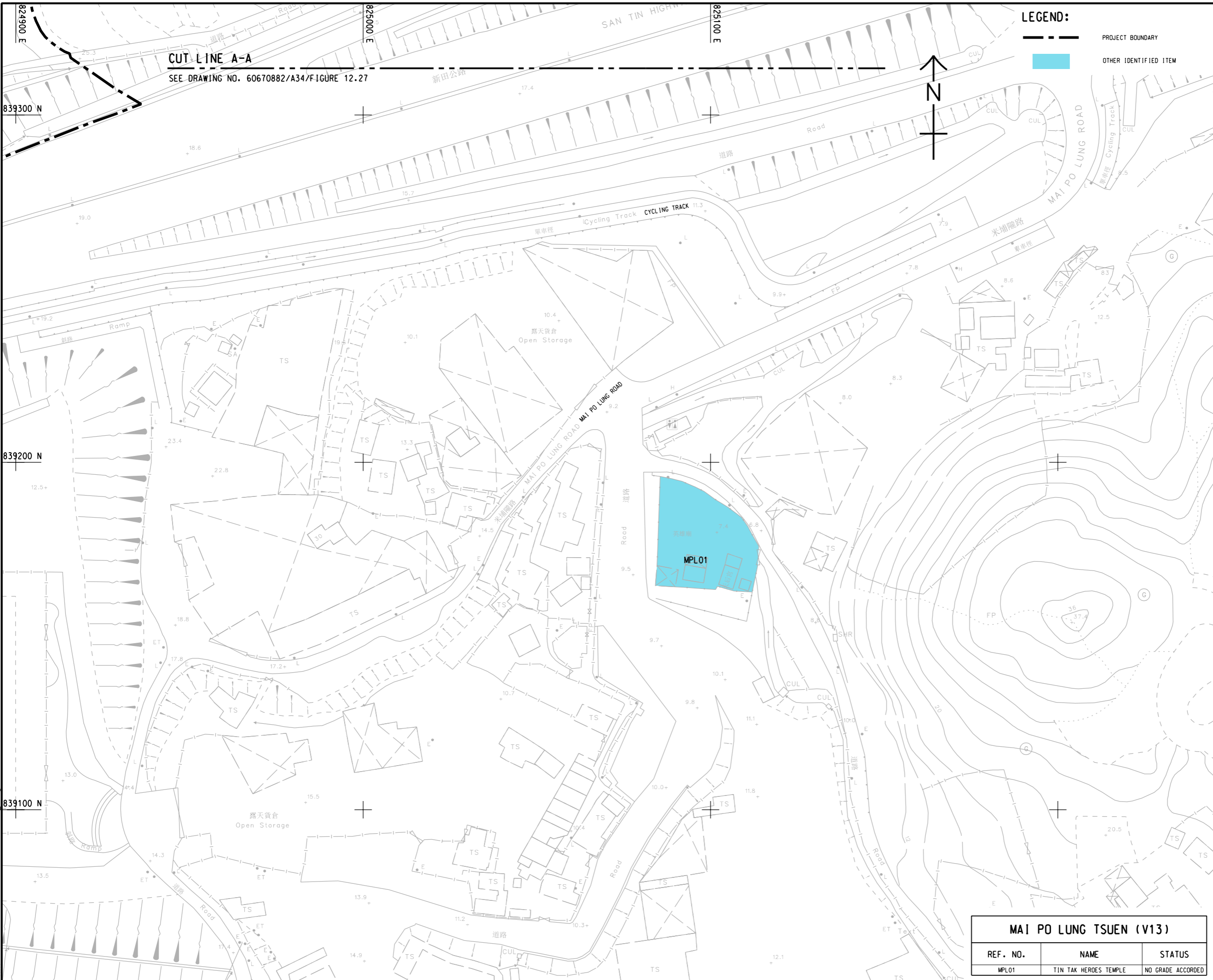
SHEET TITLE
圖紙名稱
LOCATION OF CULTURAL
HERITAGE RESOURCES
(V12 - MAI PO TSUEN)

SHEET NUMBER
圖紙編號
60670882/A34/FIGURE 12.25

This drawing has been prepared for the use of AECOM's client. It may not be used, modified, reproduced or relied upon by third parties, except as agreed by AECOM or as required by law. AECOM accepts no responsibility, and disclaims any liability, whatsoever, for any part, that is used or relied on in this drawing without AECOM's express written consent. All measurements must be obtained from the stated dimensions.

Plot File by: LJO
2023/12/7
PATH: P:\PROJECTS\60670882\DRAWING\REPORT\A34\A34_055.dgn

ISO A1 594mm x 841mm
 Approved:
 Checked:
 Designer:
 Project Management Initials:
 2023/12/8
 PATH PROJECTS/60670882/DRAWING/REPORT/A3/A34_855.dwg



LEGEND:

- PROJECT BOUNDARY
- OTHER IDENTIFIED ITEM

AECOM

PROJECT
 項目
FIRST PHASE DEVELOPMENT OF THE NEW TERRITORIES NORTH – SAN TIN / LOK MA CHAU DEVELOPMENT NODE – INVESTIGATION

CLIENT
 業主
土木工程拓展署
 Civil Engineering and Development Department
規劃署
 Planning Department

CONSULTANT
 顧問公司
 AECOM Asia Company Ltd.
 www.aecom.com

SUB-CONSULTANTS
 分判工程師/顧問公司

ISSUE/REVISION
 修訂

I/R	DATE	DESCRIPTION	CHK.

STATUS
 階段

SCALE
 比例
 A3 1 : 1000

DIMENSION UNIT
 尺寸單位
 METRES

KEY PLAN
 索引圖

PROJECT NO.
 項目編號
 60670882

AGREEMENT NO.
 協議編號
 CE 20/2021

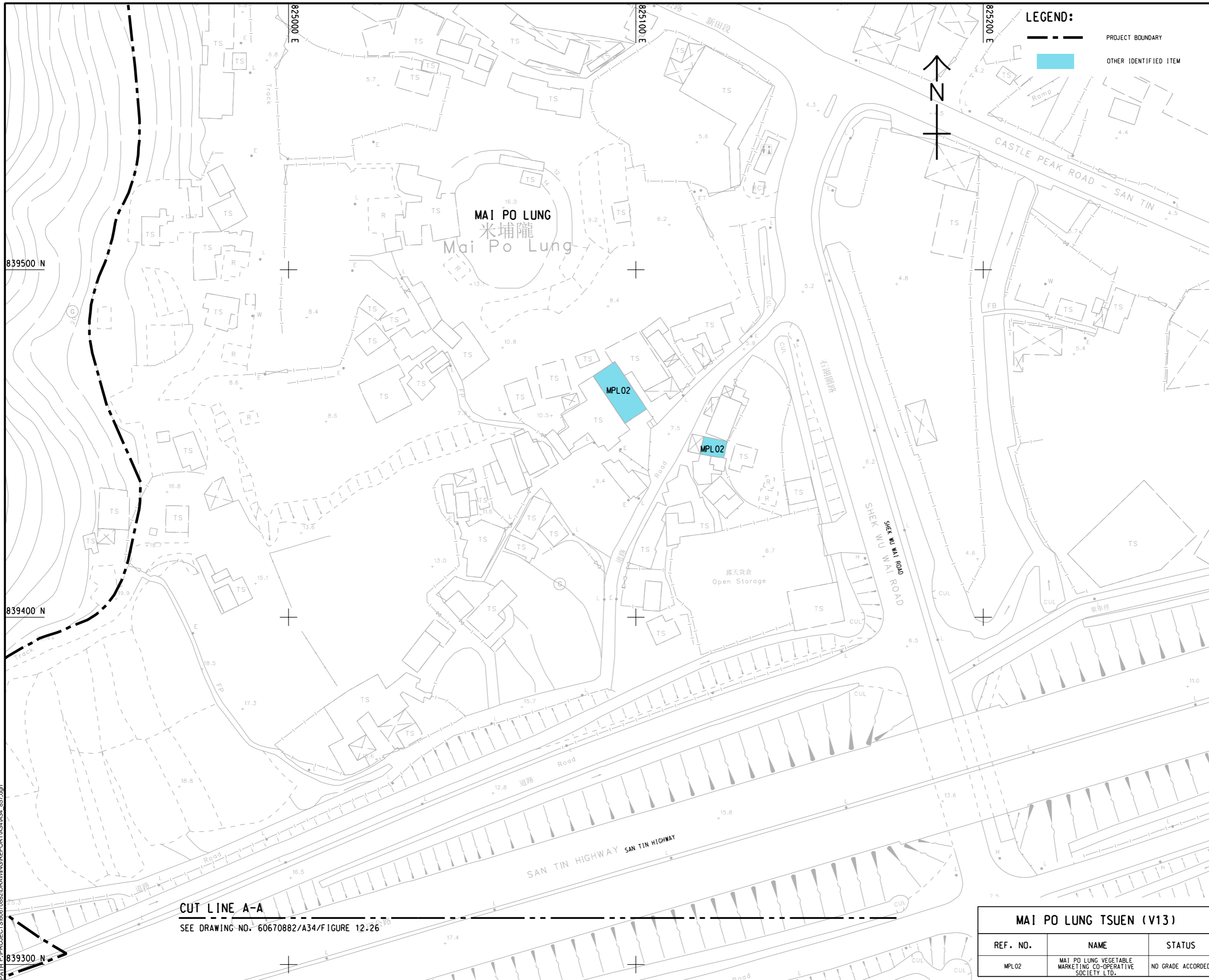
SHEET TITLE
 圖紙名稱
 LOCATION OF CULTURAL HERITAGE RESOURCES (V13 - MAI PO LUNG TSUEN)

SHEET NUMBER
 圖紙編號
 60670882/A34/FIGURE 12.26

MAI PO LUNG TSUEN (V13)		
REF. NO.	NAME	STATUS
MPL01	TIN TAK HEROES TEMPLE	NO GRADE ACCORDED

This drawing has been prepared for the use of AECOM's client. It may not be used, modified, reproduced or relied upon by third parties, except as agreed by AECOM or as required by law. AECOM accepts no responsibility, and disclaims any liability whatsoever, for any part that is used or relied upon in this drawing without AECOM's express written consent. All measurements must be obtained from the stated dimensions.

ISO A1 594mm x 841mm
 Approved:
 Checked:
 Designer:
 Project Management Initials:
 2023/12/8
 PATH PROJECTS/60670882/DRAWINGREPORT/A34/A34_857.dgn
 Plot File by: LJO



LEGEND:
 - - - PROJECT BOUNDARY
 ■ OTHER IDENTIFIED ITEM



PROJECT
 項目
 FIRST PHASE DEVELOPMENT OF
 THE NEW TERRITORIES NORTH –
 SAN TIN / LOK MA CHAU
 DEVELOPMENT NODE –
 INVESTIGATION

CLIENT
 業主
 土木工程拓展署
 Civil Engineering and
 Development Department
 規劃署
 Planning Department

CONSULTANT
 土庫顧問公司
 AECOM Asia Company Ltd.
 www.aecom.com

SUB-CONSULTANTS
 分判土庫顧問公司

ISSUE/REVISION
 修訂

I/R	DATE	DESCRIPTION	CHK.
修訂	日期	內容摘要	核對

STATUS
 階段

SCALE
 比例
 A3 1 : 1000

DIMENSION UNIT
 尺寸單位
 METRES

KEY PLAN
 索引圖

PROJECT NO.
 項目編號
 60670882

AGREEMENT NO.
 協議編號
 CE 20/2021

SHEET TITLE
 圖紙名稱

LOCATION OF CULTURAL
 HERITAGE RESOURCES
 (V13 - MAI PO LUNG TSUEN)
 文化遺產資源位置
 (V13 - 米埔龍村)
 SHEET 2 OF 2

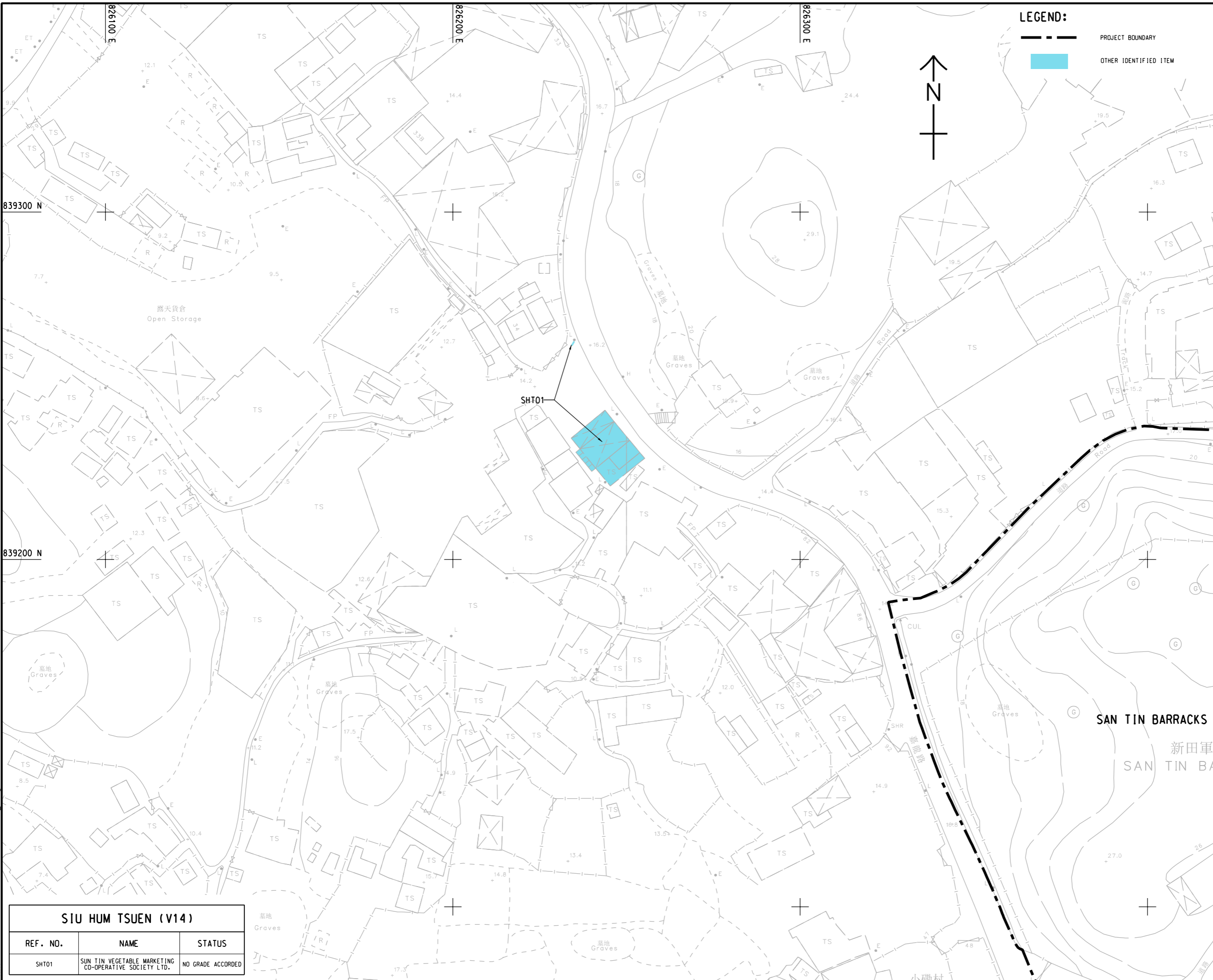
SHEET NUMBER
 圖紙編號
 60670882/A34/FIGURE 12.27

CUT LINE A-A
 SEE DRAWING NO. 60670882/A34/FIGURE 12.26

MAI PO LUNG TSUEN (V13)		
REF. NO.	NAME	STATUS
MPL02	MAI PO LUNG VEGETABLE MARKETING CO-OPERATIVE SOCIETY LTD.	NO GRADE ACCORDED

This drawing has been prepared for the use of AECOM's client. It may not be used, modified, reproduced or relied upon by third parties, except as agreed by AECOM or as required by law. AECOM accepts no responsibility, and disclaims any liability whatsoever, for any gain, loss or damage on this drawing without AECOM's express written consent. All measurements must be obtained from the stated dimensions.

ISO A1 594mm x 841mm
Approved:
Checked:
Designer:
Project Management Initials:



LEGEND:

- PROJECT BOUNDARY
- OTHER IDENTIFIED ITEM



PROJECT
項目
FIRST PHASE DEVELOPMENT OF
THE NEW TERRITORIES NORTH –
SAN TIN / LOK MA CHAU
DEVELOPMENT NODE –
INVESTIGATION

CLIENT
業主

土木工程拓展署
Civil Engineering and
Development Department

規劃署
Planning Department

CONSULTANT
顧問公司

AECOM Asia Company Ltd.
www.aecom.com

SUB-CONSULTANTS
分判工程師/顧問公司

ISSUE/REVISION
修訂

I/R	DATE	DESCRIPTION	CHK.

STATUS
階段

SCALE
比例

A3 1 : 1000

DIMENSION UNIT
尺寸單位

METRES

KEY PLAN
索引圖

PROJECT NO.
項目編號

60670882

AGREEMENT NO.
協議編號

CE 20/2021

SHEET TITLE
圖紙名稱

LOCATION OF CULTURAL
HERITAGE RESOURCES
(V14 - SIU HUM TSUEN)

SHEET NUMBER
圖紙編號

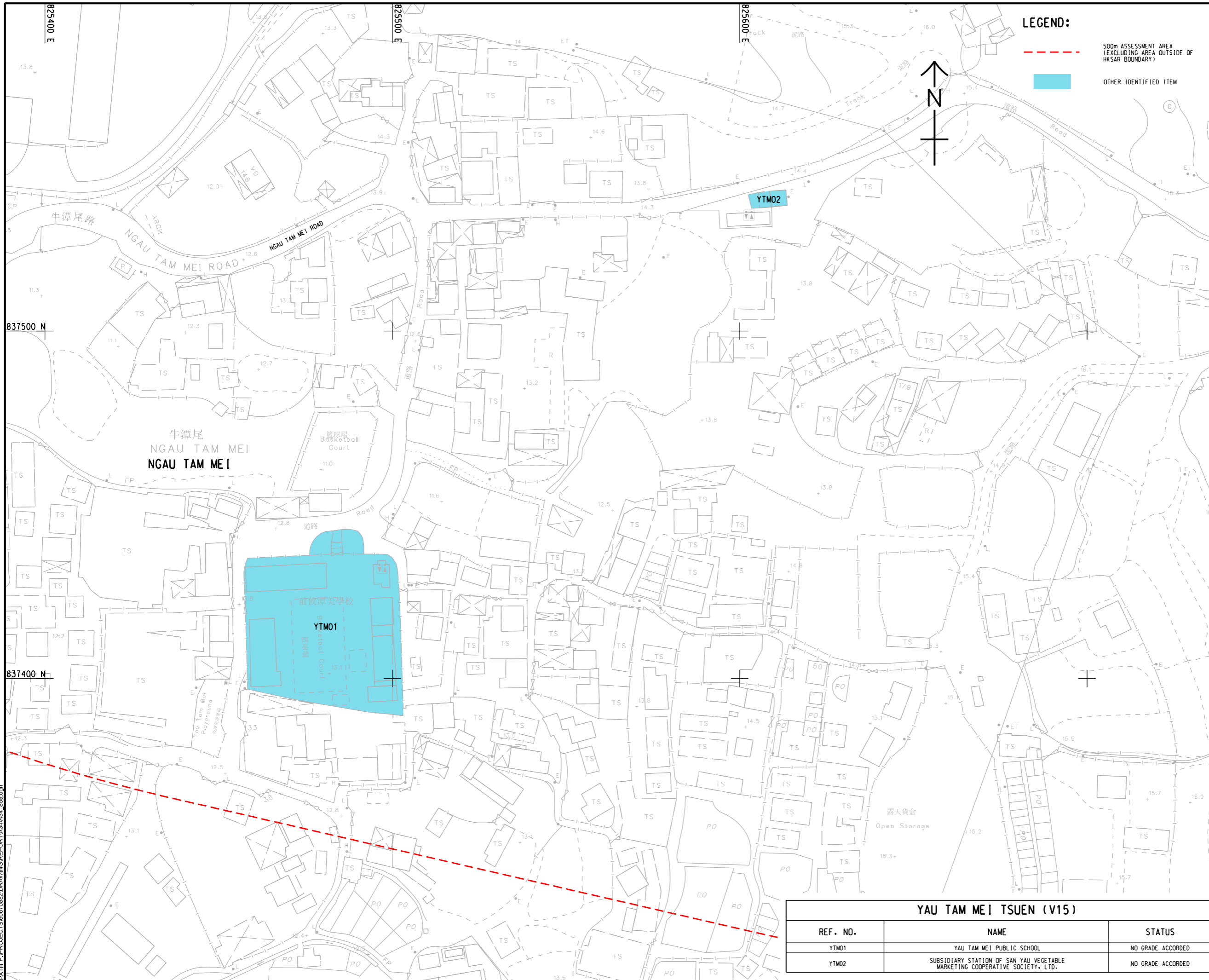
60670882/A34/FIGURE 12.28

SIU HUM TSUEN (V14)		
REF. NO.	NAME	STATUS
SHT01	SUN TIN VEGETABLE MARKETING CO-OPERATIVE SOCIETY LTD.	NO GRADE ACCORDED

Plot File by: LIO
2023/12/8
PATH: P:\PROJECTS\60670882\DRAWING\REPORT\A34\A34_655.dgn

This drawing has been prepared for the use of AECOM's client. It may not be used, modified, reproduced or relied upon by third parties, except as agreed by AECOM or as required by law. AECOM accepts no responsibility, and disclaims any liability whatsoever, for any gain, loss or damage of any kind, that arises or results from the use of this drawing without AECOM's express written consent. All measurements must be obtained from the stated dimensions.

ISO A1 594mm x 841mm
 Approved:
 Checked:
 Designer:
 Project Management Initials:
 2023/12/8
 PATH PROJECTS\60670882\DRAWING\REPORT\A34\A34_659.dgn
 Plot File by: LIO



LEGEND:

- - - 500m ASSESSMENT AREA (EXCLUDING AREA OUTSIDE OF HKSAR BOUNDARY)
- OTHER IDENTIFIED ITEM

AECOM

PROJECT
 項目
FIRST PHASE DEVELOPMENT OF THE NEW TERRITORIES NORTH – SAN TIN / LOK MA CHAU DEVELOPMENT NODE – INVESTIGATION

CLIENT
 業主
 **土木工程拓展署**
 Civil Engineering and Development Department
 **規劃署**
 Planning Department

CONSULTANT
 顧問公司
 AECOM Asia Company Ltd.
 www.aecom.com

SUB-CONSULTANTS
 分判工程師有限公司

ISSUE/REVISION
 修訂

IR	DATE	DESCRIPTION	CHK.
修訂	日期	內容摘要	核對

STATUS
 階段

SCALE
 比例
 A3 1:1000

DIMENSION UNIT
 尺寸單位
 METRES

KEY PLAN
 索引圖

PROJECT NO.
 項目編號
 60670882

AGREEMENT NO.
 協議編號
 CE 20/2021

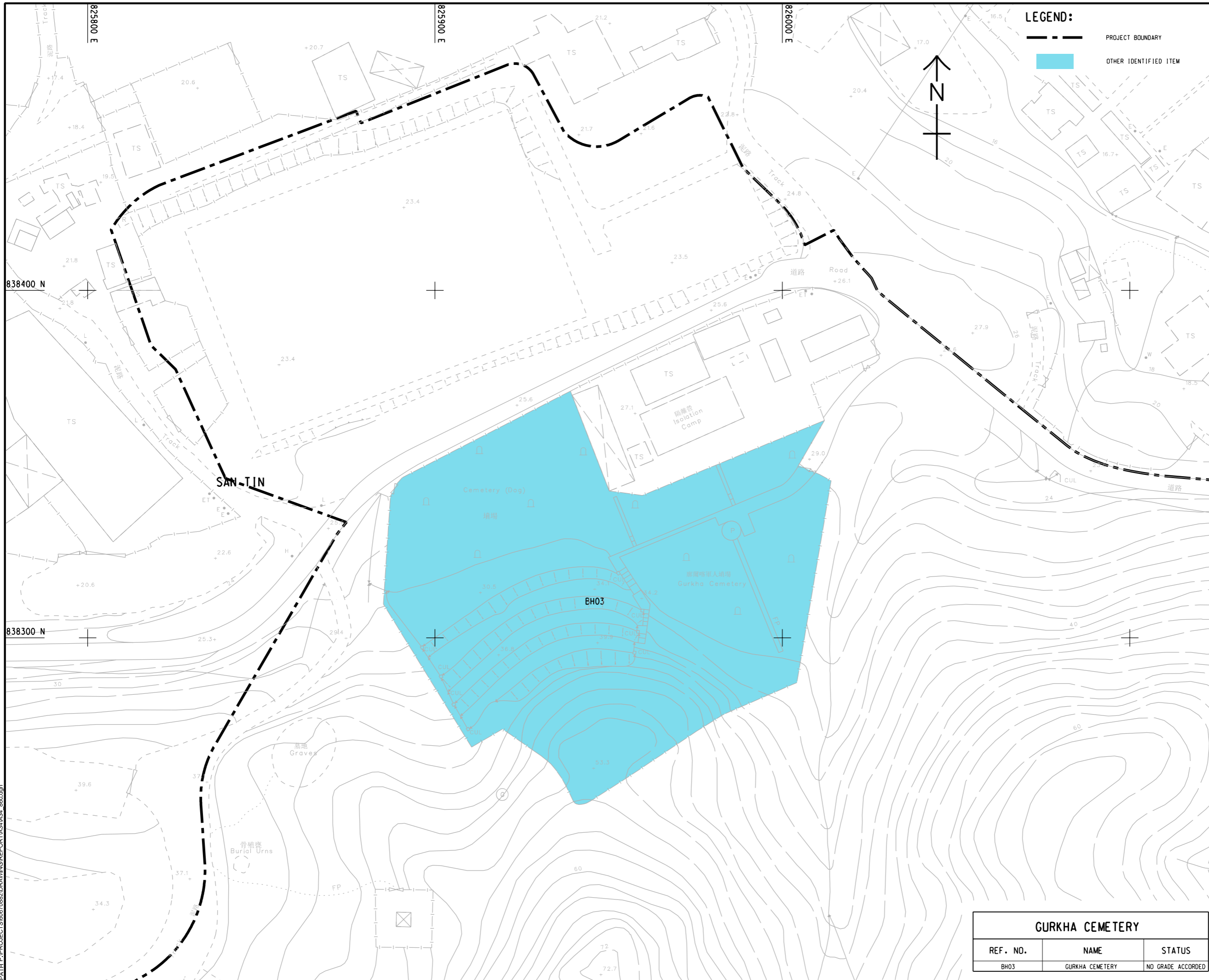
SHEET TITLE
 圖紙名稱
LOCATION OF CULTURAL HERITAGE RESOURCES (V15 - YAU TAM MEI TSUEN)

SHEET NUMBER
 圖紙編號
 60670882/A34/FIGURE 12.29

YAU TAM MEI TSUEN (V15)		
REF. NO.	NAME	STATUS
YTM01	YAU TAM MEI PUBLIC SCHOOL	NO GRADE ACCORDED
YTM02	SUBSIDIARY STATION OF SAN YAU VEGETABLE MARKETING COOPERATIVE SOCIETY, LTD.	NO GRADE ACCORDED

This drawing has been prepared for the use of AECOM's client. It may not be used, modified, reproduced or relied upon by third parties, except as agreed by AECOM or as required by law. AECOM accepts no responsibility, and disclaims any liability whatsoever, for any part, that assess or relies on this drawing without AECOM's express written consent. Do not scale this document. All measurements must be obtained from the stated dimensions.

ISO A1 594mm x 841mm
 Approved:
 Checked:
 Designer:
 Project Management Initials:
 2023/12/8
 PATH P:\PROJECTS\60670882\DRAWING\REPORT\A34\A34_860.dgn
 Plot File by: LJO



LEGEND:

- PROJECT BOUNDARY
- OTHER IDENTIFIED ITEM



PROJECT
 項目
FIRST PHASE DEVELOPMENT OF THE NEW TERRITORIES NORTH – SAN TIN / LOK MA CHAU DEVELOPMENT NODE – INVESTIGATION

CLIENT
 業主
土木工程拓展署
 Civil Engineering and Development Department
規劃署
 Planning Department

CONSULTANT
 工程顧問公司
 AECOM Asia Company Ltd.
 www.aecom.com

SUB-CONSULTANTS
 分判工程顧問公司

ISSUE/REVISION
 修訂

I/R	DATE	DESCRIPTION	CHK.
修訂	日期	內容摘要	核對

STATUS
 階段

SCALE
 比例
 A3 1 : 1000

DIMENSION UNIT
 尺寸單位
 METRES

KEY PLAN
 索引圖

PROJECT NO.
 項目編號
 60670882

AGREEMENT NO.
 協議編號
 CE 20/2021

SHEET TITLE
 圖紙名稱

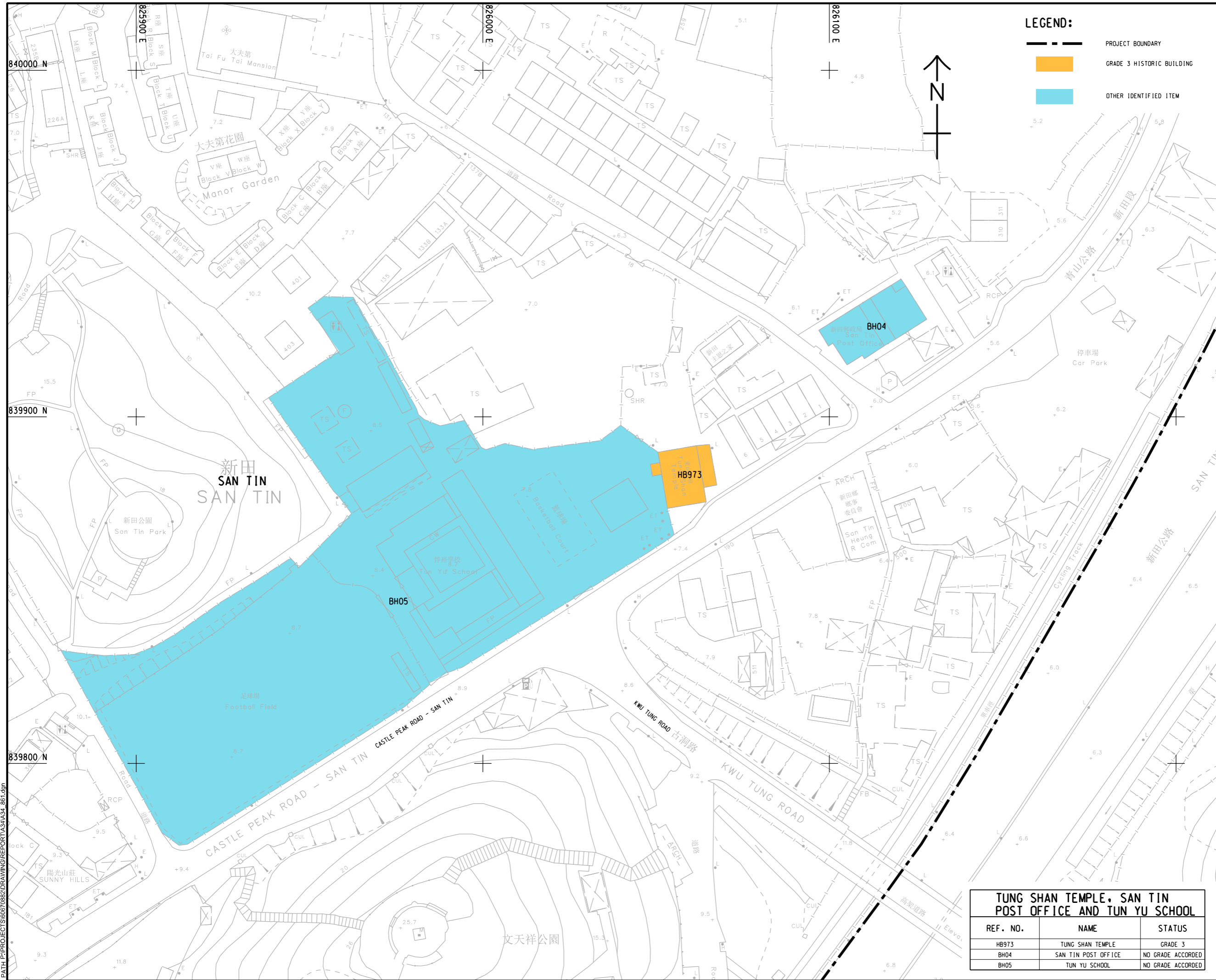
LOCATION OF CULTURAL HERITAGE RESOURCES (GURKHA CEMETERY)

SHEET NUMBER
 圖紙編號
 60670882/A34/FIGURE 12.30

GURKHA CEMETERY		
REF. NO.	NAME	STATUS
BHO3	GURKHA CEMETERY	NO GRADE ACCORDED

This drawing has been prepared for the use of AECOM's client. It may not be used, modified, reproduced or relied upon by third parties, except as agreed by AECOM or as required by law. AECOM accepts no responsibility, and denies any liability whatsoever, for any gain, loss or damage on this drawing without AECOM's express written consent. All measurements must be obtained from the stated dimensions.

ISO A1 594mm x 841mm
Approved: _____
Checked: _____
Designer: _____
Project Management Initials: _____



LEGEND:

- PROJECT BOUNDARY
- GRADE 3 HISTORIC BUILDING
- OTHER IDENTIFIED ITEM



AECOM

PROJECT
 FIRST PHASE DEVELOPMENT OF THE NEW TERRITORIES NORTH – SAN TIN / LOK MA CHAU DEVELOPMENT NODE – INVESTIGATION

CLIENT
 土木工程拓展署
CEDD Civil Engineering and Development Department
 規劃署
Planning Department

CONSULTANT
 AECOM Asia Company Ltd.
 www.aecom.com

SUB-CONSULTANTS

ISSUE/REVISION

NO.	DATE	DESCRIPTION	CHK.

STATUS
 備案

SCALE
 1:1000

DIMENSION UNIT
 METRES

KEY PLAN
 索引圖

PROJECT NO.
 項目編號
 60670882

AGREEMENT NO.
 協議編號
 CE 20/2021

TUNG SHAN TEMPLE, SAN TIN POST OFFICE AND TUN YU SCHOOL

REF. NO.	NAME	STATUS
HB973	TUNG SHAN TEMPLE	GRADE 3
BH04	SAN TIN POST OFFICE	NO GRADE ACCORDED
BH05	TUN YU SCHOOL	NO GRADE ACCORDED

SHEET TITLE
 圖紙名稱
 LOCATION OF CULTURAL HERITAGE RESOURCES(TUNG SHAN TEMPLE, SAN TIN POST OFFICE AND TUN YU SCHOOL)

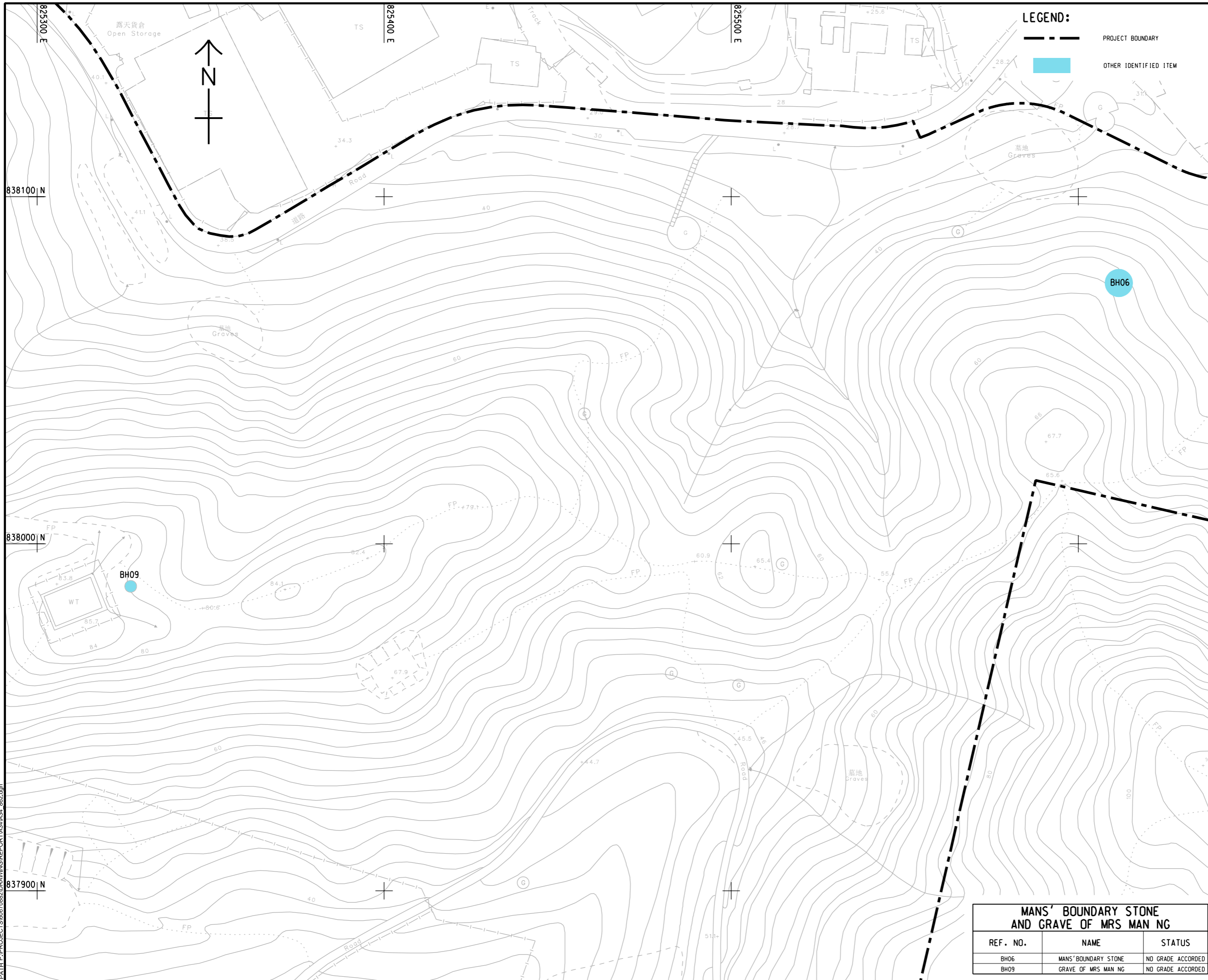
SHEET NUMBER
 圖紙編號
 60670882/A34/FIGURE 12.31

Plot File by: LJO
 2023/12/8
 PATH: P:\PROJECTS\60670882\DRAWING\REPORT\A34\A34_861.dgn

This drawing has been prepared for the use of AECOM's client. It may not be used, modified, reproduced or relied upon by third parties, except as agreed by AECOM or as required by law. AECOM accepts no responsibility, and disclaims any liability whatsoever, for any gain, loss or damage of any kind, arising from the use of this drawing, without AECOM's express written consent. All measurements must be obtained from the stated dimensions.

ISO A1 594mm x 841mm
 Approved:
 Checked:
 Designer:
 Project Management Initials:

Plot File by: LJO
 2023/12/8
 PATH P:\PROJECTS\60670882\DRAWING\REPORT\A34\A34_862.dgn





LEGEND:

- PROJECT BOUNDARY
- OTHER IDENTIFIED ITEM



AECOM

PROJECT
 項目
FIRST PHASE DEVELOPMENT OF THE NEW TERRITORIES NORTH – SAN TIN / LOK MA CHAU DEVELOPMENT NODE – INVESTIGATION

CLIENT
 業主
 **土木工程拓展署**
 Civil Engineering and Development Department
 **規劃署**
 Planning Department

CONSULTANT
 顧問公司
 AECOM Asia Company Ltd.
 www.aecom.com

SUB-CONSULTANTS
 分判工程師有限公司

ISSUE/REVISION
 修訂

I/R	DATE	DESCRIPTION	CHK.

STATUS
 階段

SCALE
 比例
 A3 1 : 1000

DIMENSION UNIT
 尺寸單位
 METRES

KEY PLAN
 索引圖

MANS' BOUNDARY STONE AND GRAVE OF MRS MAN NG

REF. NO.	NAME	STATUS
BH06	MANS' BOUNDARY STONE	NO GRADE ACCORDED
BH09	GRAVE OF MRS MAN NG	NO GRADE ACCORDED

PROJECT NO.
 項目編號
 60670882

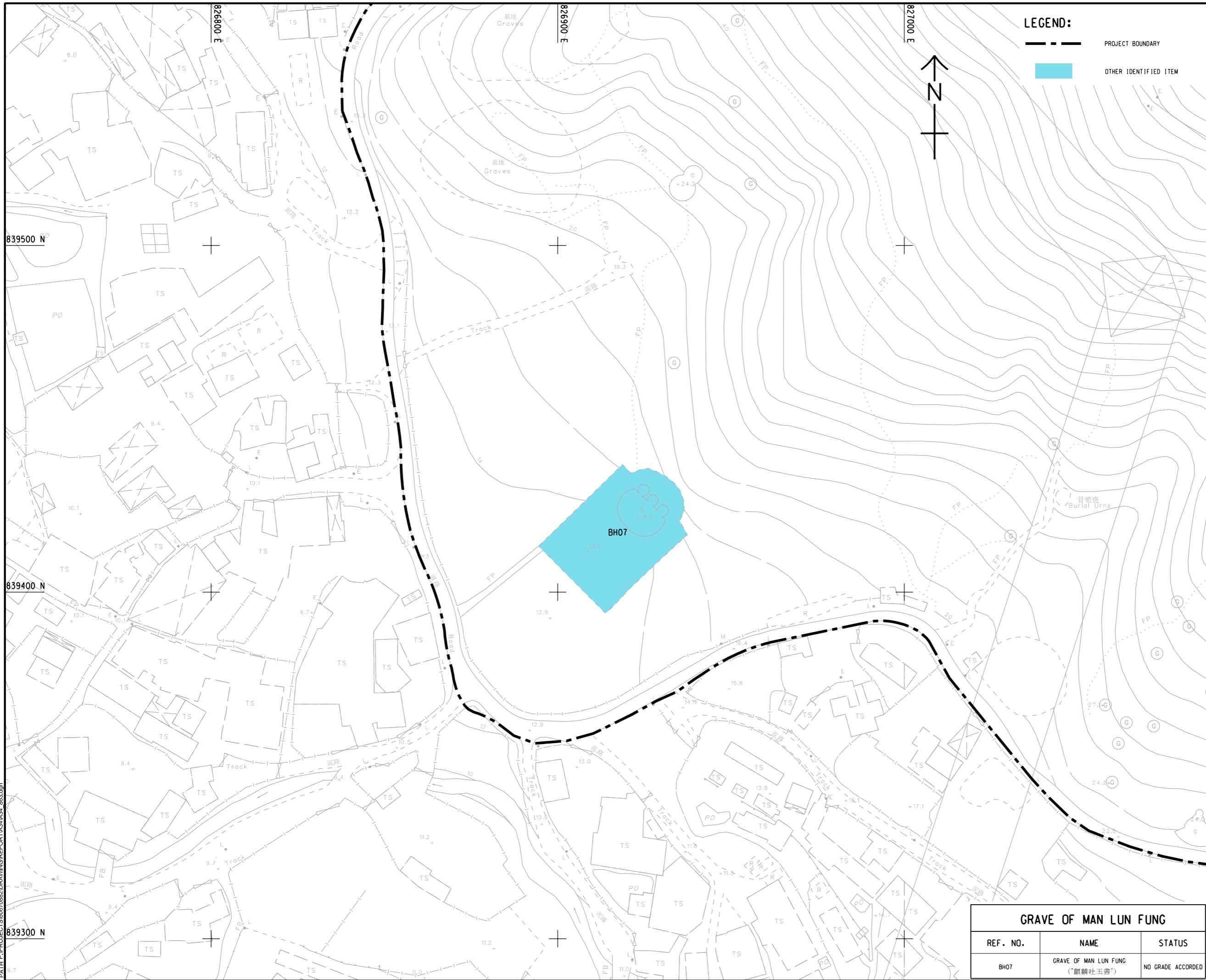
AGREEMENT NO.
 協議編號
 CE 20/2021

SHEET TITLE
 圖紙名稱
 LOCATION OF CULTURAL HERITAGE RESOURCES (MANS' BOUNDARY STONE AND GRAVE OF MRS MAN NG)

SHEET NUMBER
 圖紙編號
 60670882/A34/FIGURE 12.32

This drawing has been prepared for the use of AECOM's client. It may not be used, modified, reproduced or relied upon by third parties, except as agreed by AECOM or as required by law. AECOM accepts no responsibility, and denies any liability, whatsoever, for any gain, loss or damage of any kind, arising from the use of this drawing without AECOM's express written consent. All measurements must be obtained from the stated dimensions.

ISO A1 594mm x 841mm
 Approved:
 Checked:
 Designer:
 Project Management Initials:
 2023/12/8
 PATH PROJECTS/60670882/DRAWING/REPORT/A34/A34_683.dwg
 Plot File by: LJO



LEGEND:

- PROJECT BOUNDARY
- OTHER IDENTIFIED ITEM



PROJECT
 項目
FIRST PHASE DEVELOPMENT OF THE NEW TERRITORIES NORTH – SAN TIN / LOK MA CHAU DEVELOPMENT NODE – INVESTIGATION

CLIENT
 業主
土木工程拓展署
 Civil Engineering and Development Department
規劃署
 Planning Department

CONSULTANT
 顧問公司
 AECOM Asia Company Ltd.
 www.aecom.com

SUB-CONSULTANTS
 分判工程師有限公司

ISSUE/REVISION
 修訂

I/R	DATE	DESCRIPTION	CHK.
修訂	日期	內容摘要	校核

STATUS
 階段

SCALE
 比例
 A3 1 : 1000

DIMENSION UNIT
 尺寸單位
 METRES

KEY PLAN
 索引圖

PROJECT NO.
 項目編號
 60670882

AGREEMENT NO.
 協議編號
 CE 20/2021

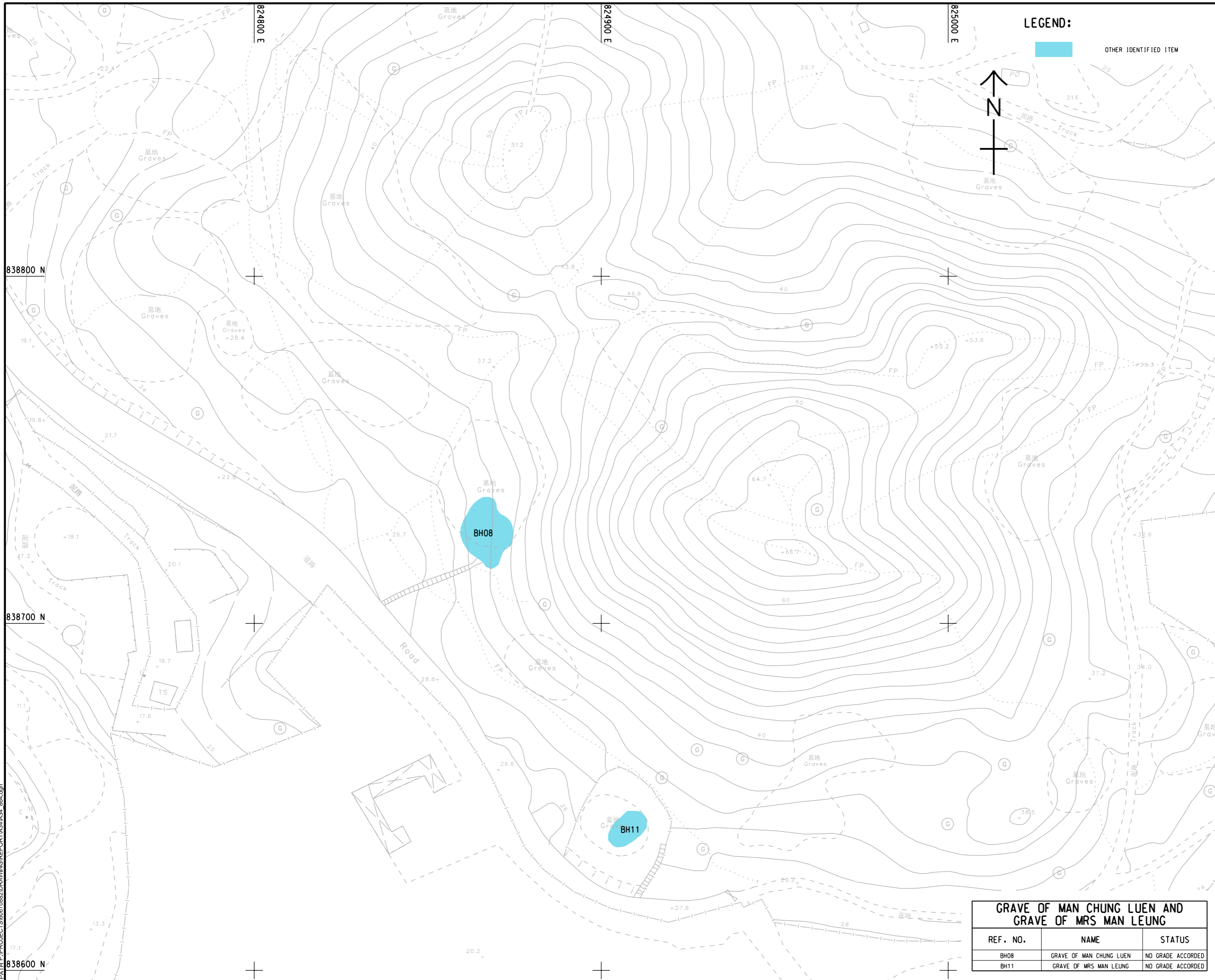
SHEET TITLE
 圖紙名稱

LOCATION OF CULTURAL HERITAGE RESOURCES (GRAVE OF MAN LUN FUNG)

SHEET NUMBER
 圖紙編號
 60670882/A34/FIGURE 12.33

GRAVE OF MAN LUN FUNG		
REF. NO.	NAME	STATUS
BH07	GRAVE OF MAN LUN FUNG (“麒麟吐玉書”)	NO GRADE ACCORDED

This drawing has been prepared for the use of AECOM's client. It may not be used, modified, reproduced or relied upon by third parties, except as agreed by AECOM or as required by law. AECOM accepts no responsibility, and denies any liability whatsoever, for any part, that less or relies on this drawing without AECOM's express written consent. Do not scale this document. All measurements must be obtained from the stated dimensions.



LEGEND:

OTHER IDENTIFIED ITEM



PROJECT

FIRST PHASE DEVELOPMENT OF THE NEW TERRITORIES NORTH – SAN TIN / LOK MA CHAU DEVELOPMENT NODE – INVESTIGATION

CLIENT



CONSULTANT

AECOM Asia Company Ltd.
www.aecom.com

SUB-CONSULTANTS

ISSUE/REVISION

NO.	DATE	DESCRIPTION	CHK.

STATUS

SCALE DIMENSION UNIT

A3 1: 1000 METRES

KEY PLAN

PROJECT NO. AGREEMENT NO.

60670882 CE 20/2021

SHEET TITLE

LOCATION OF CULTURAL HERITAGE RESOURCES (GRAVE OF MAN CHUNG LUEN AND GRAVE OF MRS MAN LEUNG)

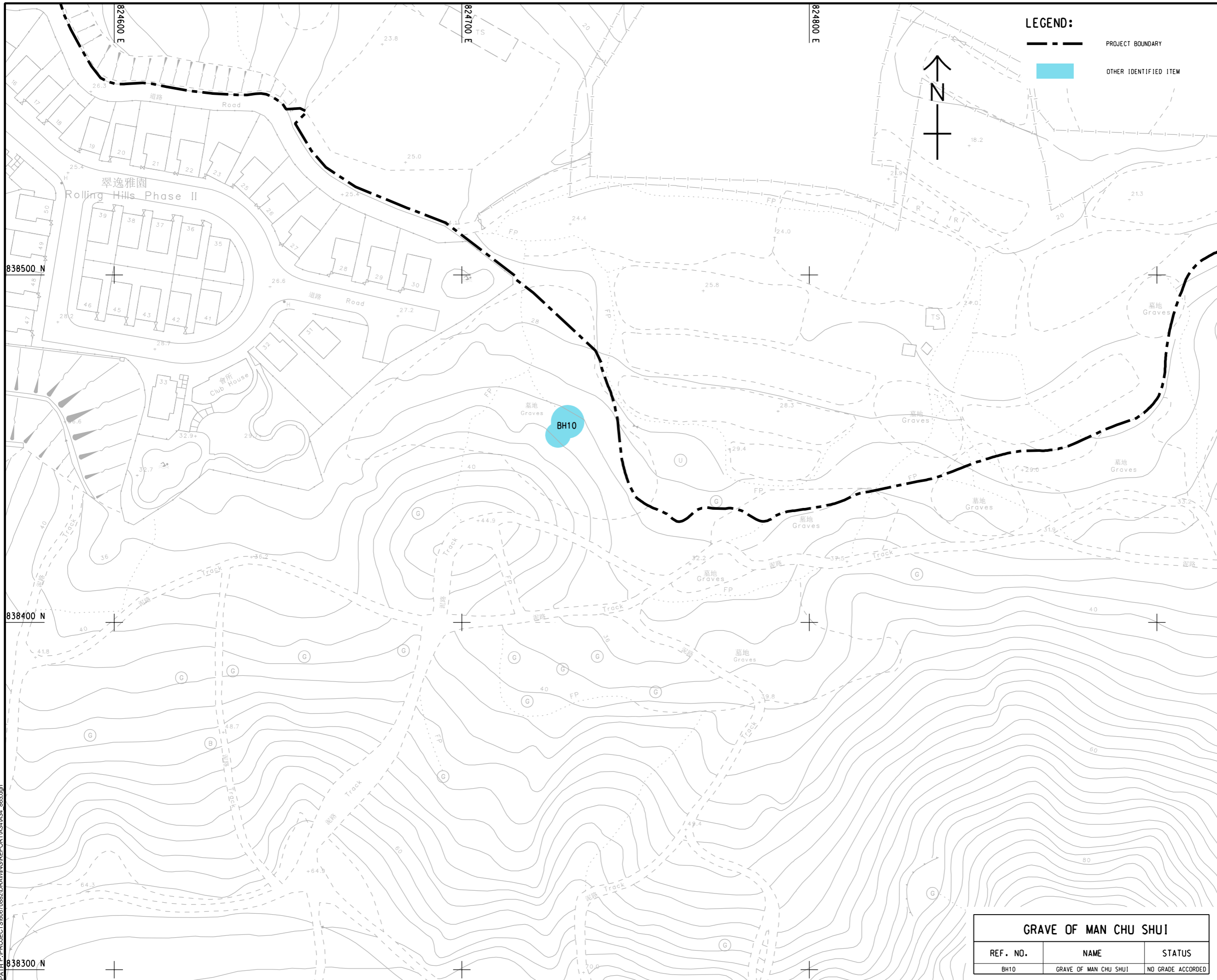
SHEET NUMBER

60670882/A34/FIGURE 12.34

GRAVE OF MAN CHUNG LUEN AND GRAVE OF MRS MAN LEUNG		
REF. NO.	NAME	STATUS
BH08	GRAVE OF MAN CHUNG LUEN	NO GRADE ACCORDED
BH11	GRAVE OF MRS MAN LEUNG	NO GRADE ACCORDED

This drawing has been prepared for the use of AECOM's client. It may not be used, modified, reproduced or relied upon by third parties, except as agreed by AECOM or as required by law. AECOM accepts no responsibility, and does not warrant, for any part, that less or relies on this drawing without AECOM's express written consent. Do not scale this document. All measurements must be obtained from the stated dimensions.

ISO A1 594mm x 841mm
 Approved:
 Checked:
 Designer:
 Project Management Initials:
 2023/12/8
 PATH PROJECTS/0670882/DRAWING/REPORT/A3/A34_065.dgn
 Plot File by: LJO



LEGEND:

- PROJECT BOUNDARY
- OTHER IDENTIFIED ITEM



AECOM

PROJECT
 項目
FIRST PHASE DEVELOPMENT OF THE NEW TERRITORIES NORTH – SAN TIN / LOK MA CHAU DEVELOPMENT NODE – INVESTIGATION

CLIENT
 業主
土木工程拓展署
 Civil Engineering and Development Department
規劃署
 Planning Department

CONSULTANT
 土庫顧問公司
 AECOM Asia Company Ltd.
 www.aecom.com

SUB-CONSULTANTS
 分判土庫顧問公司

ISSUE/REVISION
 修訂

NO.	DATE	DESCRIPTION	CHK.

STATUS
 階段

SCALE
 比例
 A3 1 : 1000

DIMENSION UNIT
 尺寸單位
 METRES

KEY PLAN
 索引圖

PROJECT NO.
 項目編號
 60670882

AGREEMENT NO.
 協議編號
 CE 20/2021

SHEET TITLE
 圖紙名稱

LOCATION OF CULTURAL HERITAGE RESOURCES (GRAVE OF MAN CHU SHUI)

SHEET NUMBER
 圖紙編號
 60670882/A34/FIGURE 12.35

GRAVE OF MAN CHU SHUI		
REF. NO.	NAME	STATUS
BH10	GRAVE OF MAN CHU SHUI	NO GRADE ACCORDED

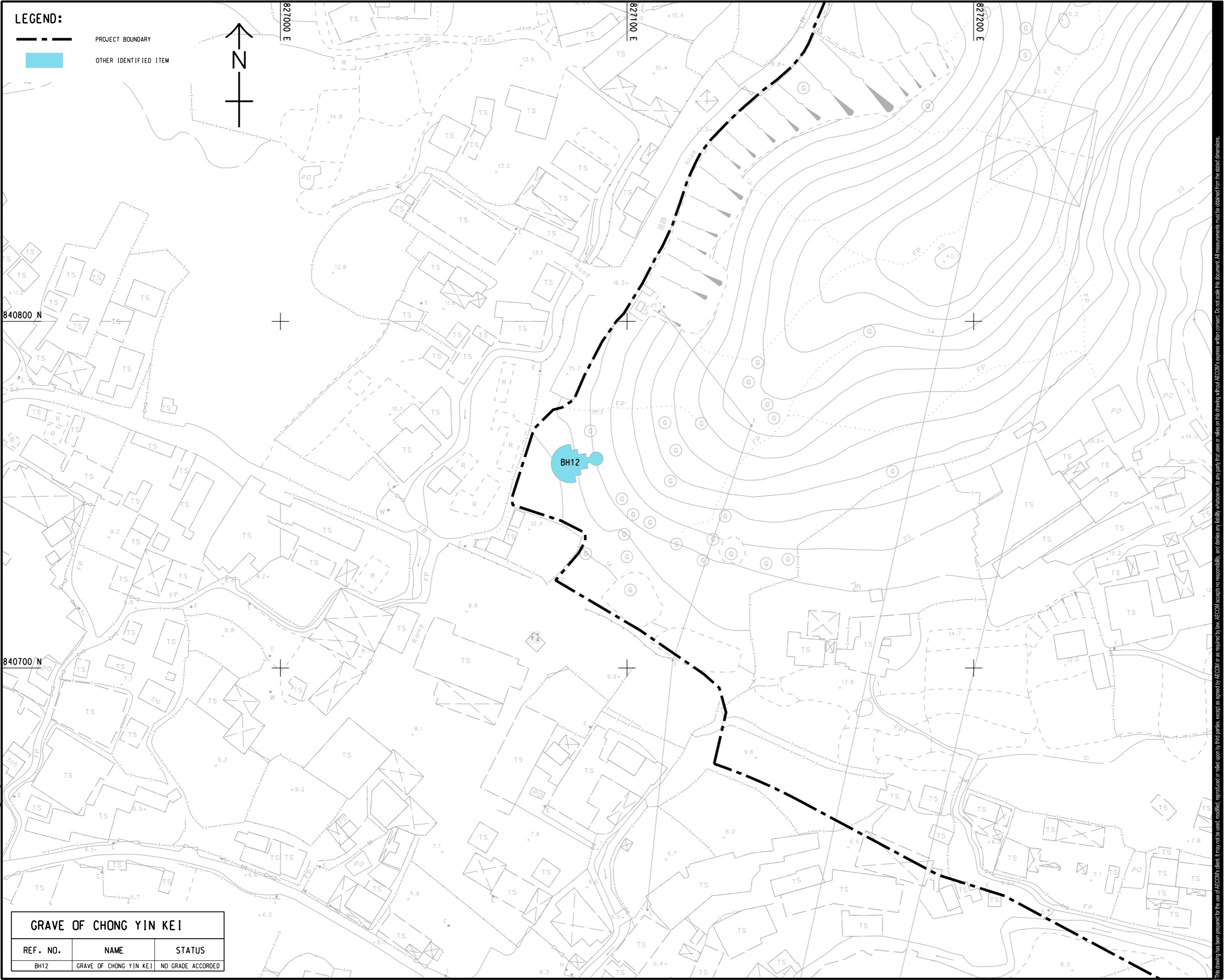
This drawing has been prepared for the use of AECOM's client. It may not be used, modified, reproduced or relied upon by third parties, except as agreed by AECOM or as required by law. AECOM accepts no responsibility, and disclaims any liability whatsoever, for any gain, loss or damage of any kind, that results or may result from the use of this drawing without AECOM's express written consent. All measurements must be obtained from the stated dimensions.

ISO A1 594mm x 841mm
 Approved:
 Checked:
 Designer:
 Project Management Initials:
 2023/12/8
 PATH P:\PROJECTS\60670882\DRAWING\REPORT\A34\A34_865.dgn

LEGEND:

--- PROJECT BOUNDARY


■ OTHER IDENTIFIED ITEM



GRAVE OF CHONG YIN KEI		
REF. NO.	NAME	STATUS
BH12	GRAVE OF CHONG YIN KEI	NO GRADE ACCORDED

AECOM

PROJECT
 項目
FIRST PHASE DEVELOPMENT OF THE NEW TERRITORIES NORTH – SAN TIN / LOK MA CHAU DEVELOPMENT NODE – INVESTIGATION

CLIENT
 業主
 **土木工程拓展署**
 Civil Engineering and Development Department
 **規劃署**
 Planning Department

CONSULTANT
 土庫顧問公司
 AECOM Asia Company Ltd.
 www.aecom.com

SUB-CONSULTANTS
 分判土庫顧問公司

ISSUE/REVISION
 修訂

I/R	DATE	DESCRIPTION	CHK.

STATUS
 階段

SCALE
 比例
 A3 1 : 1000

DIMENSION UNIT
 尺寸單位
 METRES

KEY PLAN
 索引圖

PROJECT NO.
 項目編號
 60670882

AGREEMENT NO.
 協議編號
 CE 20/2021

SHEET TITLE
 圖紙名稱

LOCATION OF CULTURAL HERITAGE RESOURCES (GRAVE OF CHONG YIN KEI)

SHEET NUMBER
 圖紙編號
 60670882/A34/FIGURE 12.36

This drawing has been prepared for the use of AECOM's client. It may not be used, modified, reproduced or relied upon by third parties, except as agreed by AECOM or as required by law. AECOM accepts no responsibility, and disclaims any liability whatsoever, for any part, that is used or relied upon in this drawing without AECOM's express written consent. All measurements must be obtained from the stated dimensions.