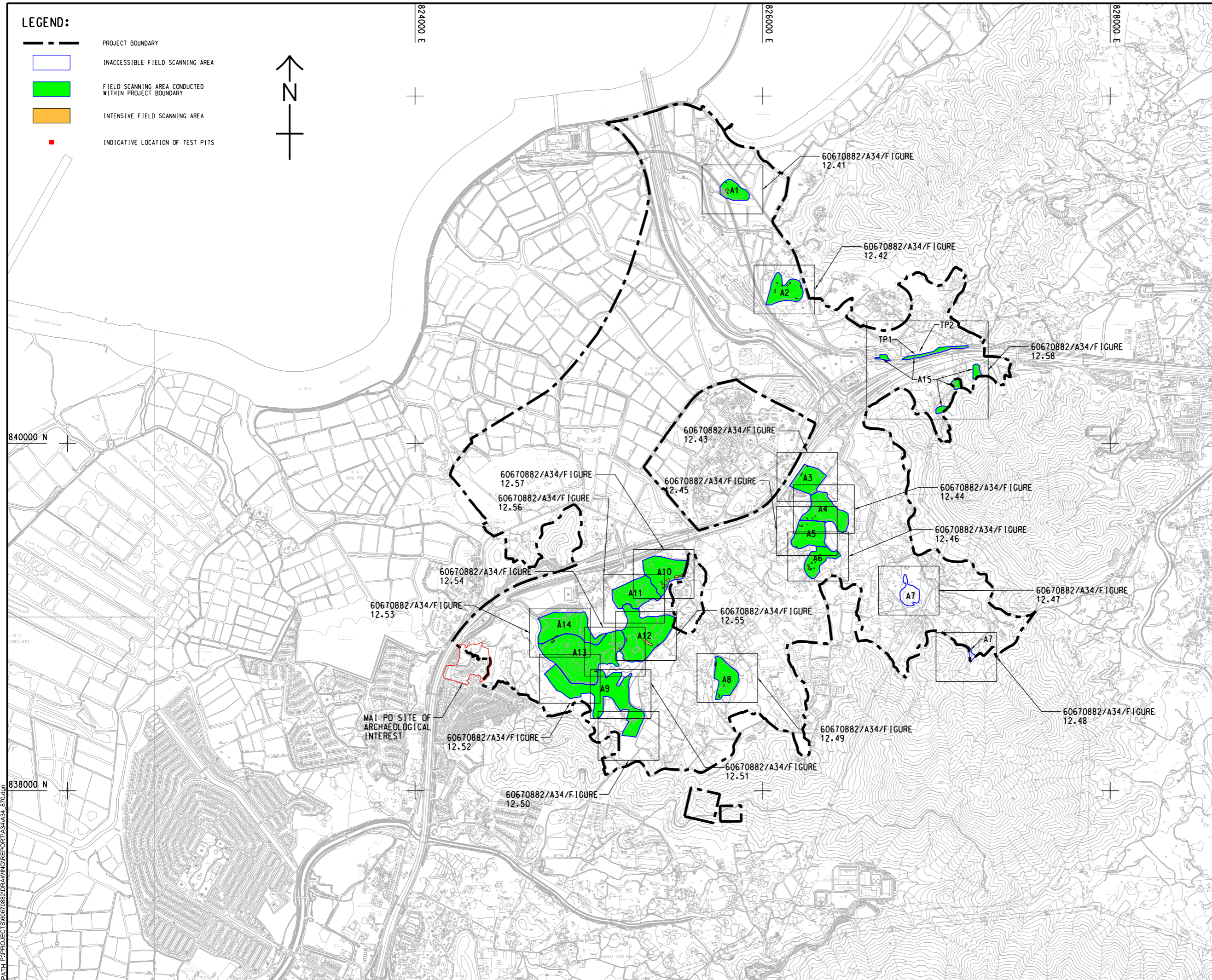


ISO A1 594mm x 841mm  
 Approved:  
 Checked:  
 Designer:  
 Project Management Initials:  
 2023/11/6  
 PATH PROJECTS/60670882/DRAWING/REPORT/A3/A34\_870.dwg

- LEGEND:**
- PROJECT BOUNDARY
  - INACCESSIBLE FIELD SCANNING AREA
  - FIELD SCANNING AREA CONDUCTED WITHIN PROJECT BOUNDARY
  - INTENSIVE FIELD SCANNING AREA
  - INDICATIVE LOCATION OF TEST PITS



**AECOM**

PROJECT  
 項目  
**FIRST PHASE DEVELOPMENT OF THE NEW TERRITORIES NORTH – SAN TIN / LOK MA CHAU DEVELOPMENT NODE – INVESTIGATION**

CLIENT  
 業主  
**土木工程拓展署**  
 Civil Engineering and Development Department  
**規劃署**  
 Planning Department

CONSULTANT  
 土庫顧問公司  
 AECOM Asia Company Ltd.  
 www.aecom.com

SUB-CONSULTANTS  
 分判土庫顧問公司

**ISSUE/REVISION**  
 修訂

I/R	DATE	DESCRIPTION	CHK.
修訂	日期	內容描述	核對

**STATUS**  
 階段

**SCALE**                      **DIMENSION UNIT**  
 比例                              尺寸單位  
 A3 1 : 20000                      METRES

**KEY PLAN**  
 索引圖

**PROJECT NO.**                      **AGREEMENT NO.**  
 項目編號                              協議編號  
 60670882                              CE 20/2021

**SHEET TITLE**  
 圖紙名稱  
**LOCATION OF ARCHAEOLOGICAL SURVEY AREAS (KEY PLAN)**

**SHEET NUMBER**  
 圖紙編號  
 60670882/A34/FIGURE 12.40

This drawing has been prepared for the use of AECOM's client. It may not be used, modified, reproduced or relied upon by third parties, except as agreed by AECOM or as required by law. AECOM accepts no responsibility, and disclaims any liability whatsoever, for any part that is used or relied upon in this drawing without AECOM's express written consent. All measurements must be obtained from the stated dimensions.

ISO A1 594mm x 841mm  
 Approved:  
 Checked:  
 Designer:  
 Project Management Initials:  
 Plot File by: haiquan.zhao 11/04/2023  
 PATH: P:\PROJECTS\60670882\DRAWING\REPORT\A34\A34\_87L.dgn

**LEGEND:**

- FIELD SCANNING AREA
- INTENSIVE FIELD SCANNING AREA
- SPOT WITH OTHER SURFACE FINDS



**PROJECT**  
 項目  
**FIRST PHASE DEVELOPMENT OF THE NEW TERRITORIES NORTH – SAN TIN / LOK MA CHAU DEVELOPMENT NODE – INVESTIGATION**

**CLIENT**  
 業主  
**土木工程拓展署**  
 Civil Engineering and Development Department  
**規劃署**  
 Planning Department

**CONSULTANT**  
 顧問公司  
 AECOM Asia Company Ltd.  
 www.aecom.com

**SUB-CONSULTANTS**  
 分判工程師有限公司

**ISSUE/REVISION**

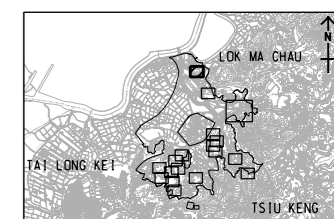
I/R	DATE	DESCRIPTION	CHK.

**STATUS**

**SCALE**                      **DIMENSION UNIT**

A3 1: 1000                      METRES

**KEY PLAN**                      A3 1: 200000



**PROJECT NO.**                      **AGREEMENT NO.**  
 項目編號                              協議編號  
 60670882                              CE 20/2021

**SHEET TITLE**  
 圖紙名稱  
**FIELD SCANNING AREA**  
 A1

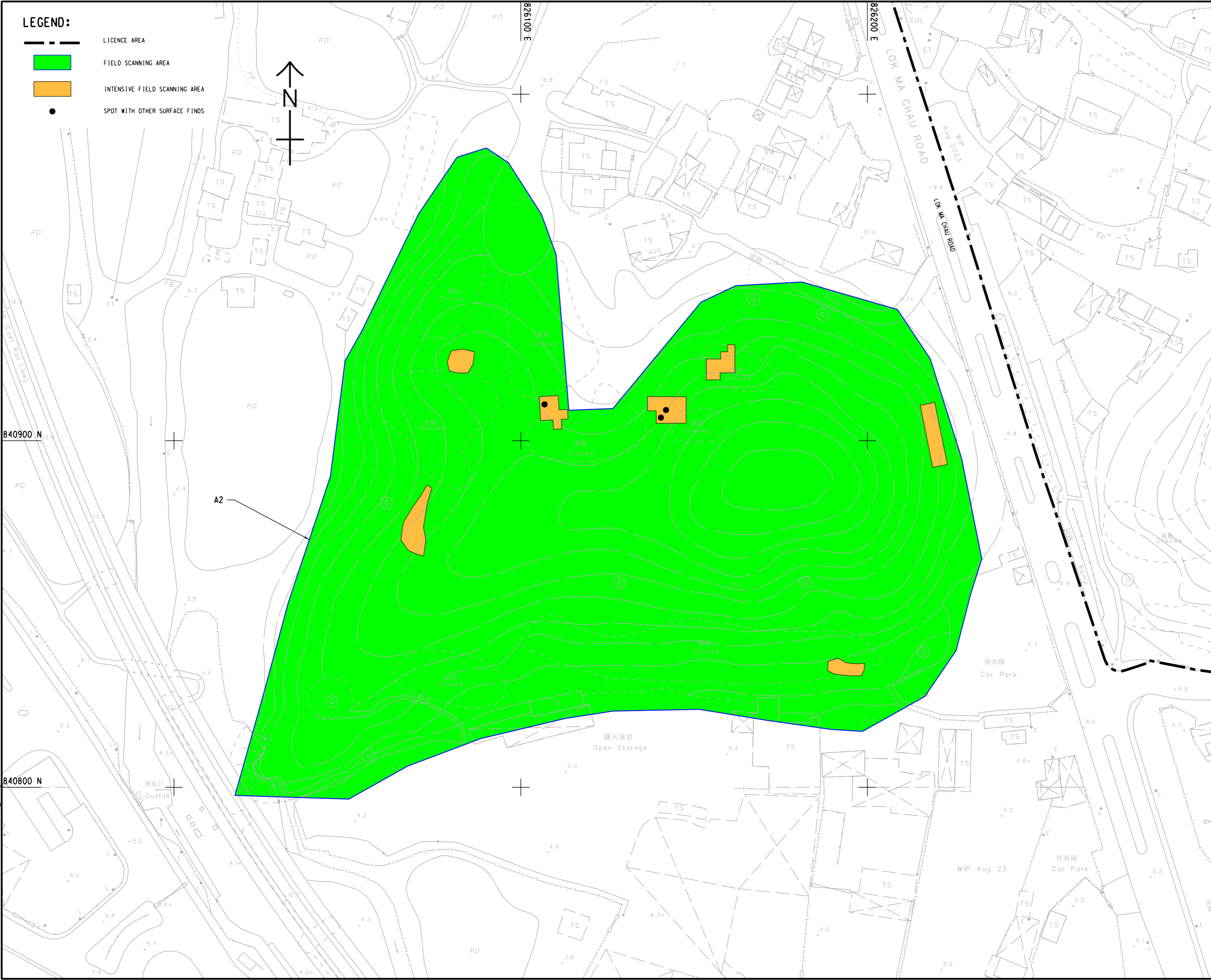
**SHEET NUMBER**  
 圖紙編號  
 60670882/A34/FIGURE 12.41

This drawing has been prepared for the use of AECOM's client. It may not be used, modified, reproduced or relied upon by third parties, except as agreed by AECOM or as required by law. AECOM accepts no responsibility, and denies any liability, whatsoever, to any party, that uses or relies on this drawing without AECOM's express written consent. Do not scale this document. All measurements must be obtained from the stated dimensions.

ISO A1 594mm x 841mm  
 Approved: \_\_\_\_\_  
 Checked: \_\_\_\_\_  
 Designer: \_\_\_\_\_  
 Project Management Initials: \_\_\_\_\_  
 Plot File by: haiquan.zhao 11/14/2023  
 PATH P:\PROJECTS\60670882\DRAWING\REPORT\A34\A34\_872.dgn

**LEGEND:**

- LICENCE AREA
- FIELD SCANNING AREA
- INTENSIVE FIELD SCANNING AREA
- SPOT WITH OTHER SURFACE FINDS



**PROJECT**  
 項目  
**FIRST PHASE DEVELOPMENT OF THE NEW TERRITORIES NORTH – SAN TIN / LOK MA CHAU DEVELOPMENT NODE – INVESTIGATION**

**CLIENT**  
 業主  
**土木工程拓展署**  
 Civil Engineering and Development Department  
**規劃署**  
 Planning Department

**CONSULTANT**  
 土庫顧問公司  
 AECOM Asia Company Ltd.  
 www.aecom.com

**SUB-CONSULTANTS**  
 分判土庫顧問公司

**ISSUE/REVISION**  
 修訂

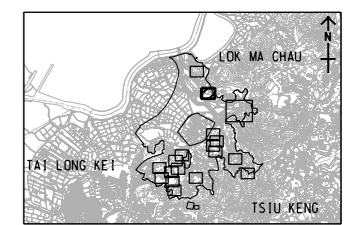
IR	DATE	DESCRIPTION	CHK.
修訂	日期	內容摘要	核對

**STATUS**  
 階段

**SCALE**  
 比例  
 A3 1:1000

**DIMENSION UNIT**  
 尺寸單位  
 METRES

**KEY PLAN** A3 1:200000  
 索引圖



**PROJECT NO.**  
 項目編號  
 60670882





**AGREEMENT NO.**  
 協議編號  
 CE 20/2021

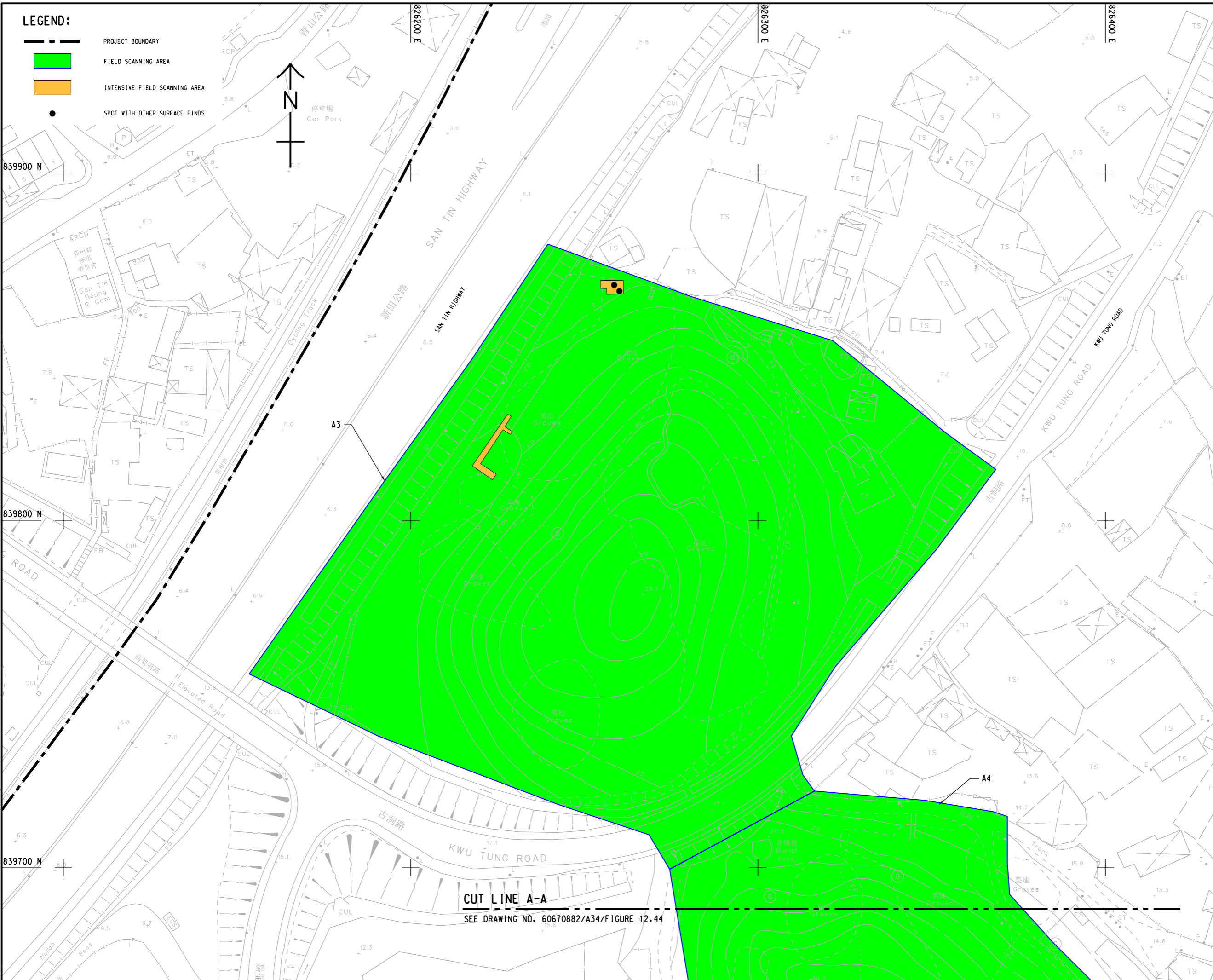
**SHEET TITLE**  
 圖紙名稱  
 FIELD SCANNING AREA  
 A2

**SHEET NUMBER**  
 圖紙編號  
 60670882/A34/FIGURE 12.42

This drawing has been prepared for the use of AECOM's client. It may not be used, modified, reproduced or relied upon by third parties, except as agreed by AECOM's client. AECOM accepts no responsibility, and disclaims any liability, whatsoever, for any part, that is used or relied on in this drawing without AECOM's express written consent. All measurements must be obtained from the stated dimensions.

ISO A1 594mm x 841mm  
 Approved: \_\_\_\_\_  
 Checked: 839900 N  
 Designer: \_\_\_\_\_  
 Project Management Initials: \_\_\_\_\_  
 Plot File by: haiquan.zhao 11/04/2023  
 PATH: P:\PROJECTS\60670882\DRAWING\REPORT\A34\A34\_873.dgn

- LEGEND:**
-  PROJECT BOUNDARY
  -  FIELD SCANNING AREA
  -  INTENSIVE FIELD SCANNING AREA
  -  SPOT WITH OTHER SURFACE FINDS



**CUT LINE A-A**  
 SEE DRAWING NO. 60670882/A34/FIGURE 12.44



**PROJECT**  
 項目  
**FIRST PHASE DEVELOPMENT OF THE NEW TERRITORIES NORTH – SAN TIN / LOK MA CHAU DEVELOPMENT NODE – INVESTIGATION**

**CLIENT**  
 業主  
 **土木工程拓展署**  
 Civil Engineering and Development Department  
 **規劃署**  
 Planning Department

**CONSULTANT**  
 顧問公司  
 AECOM Asia Company Ltd.  
 www.aecom.com

**SUB-CONSULTANTS**  
 分包工程師公司

**ISSUE/REVISION**  
 修訂

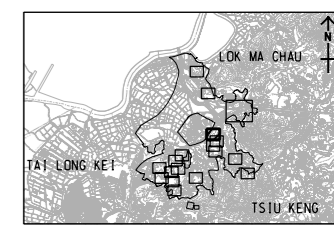
IR	DATE	DESCRIPTION	CHK.

**STATUS**  
 階段

**SCALE**  
 比例  
 A3 1: 1000

**DIMENSION UNIT**  
 尺寸單位  
 METRES

**KEY PLAN** A3 1: 200000  
 索引圖



**PROJECT NO.**  
 項目編號  
 60670882

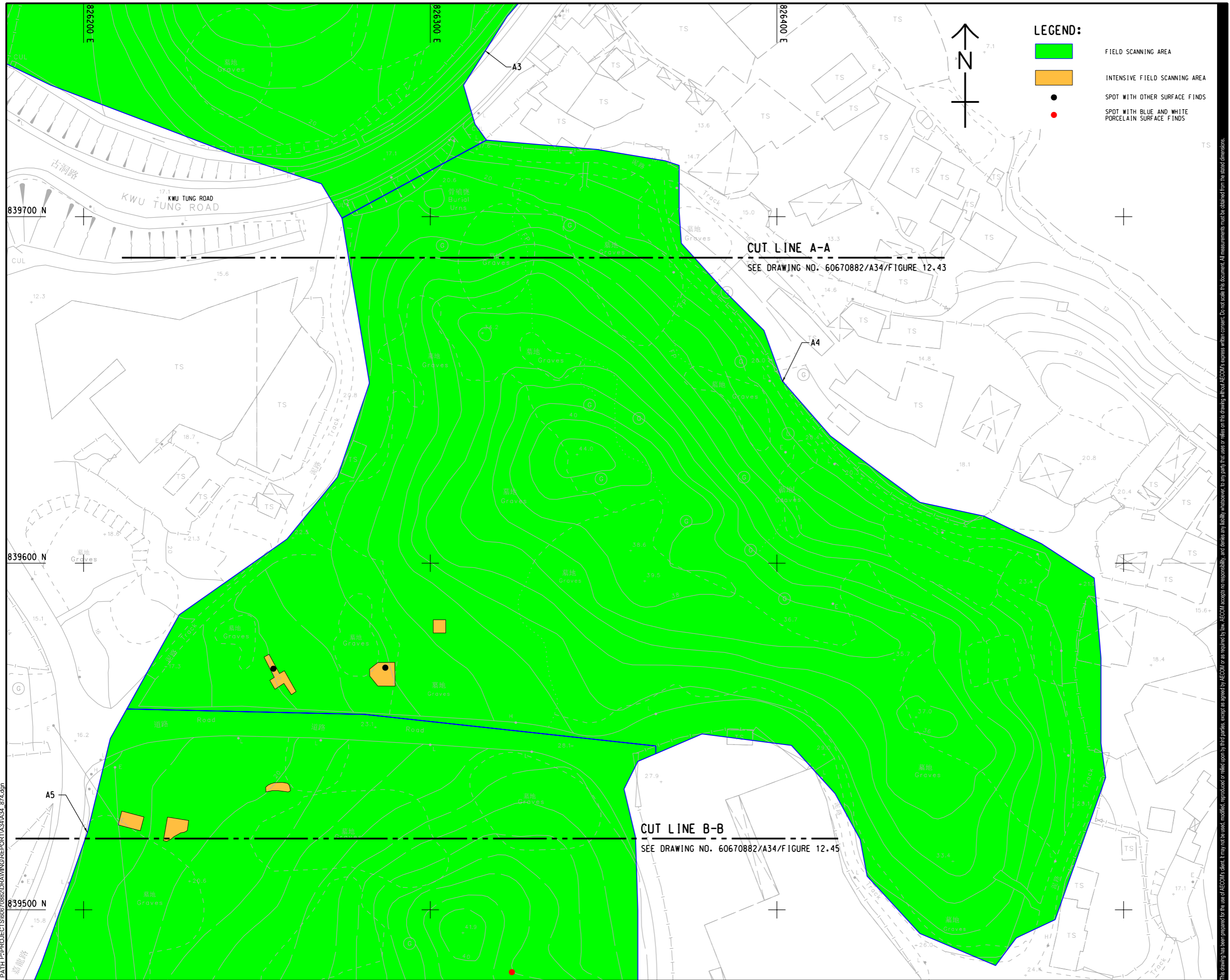
**AGREEMENT NO.**  
 協議編號  
 CE 20/2021

**SHEET TITLE**  
 圖紙名稱  
 FIELD SCANNING AREA A3

**SHEET NUMBER**  
 圖紙編號  
 60670882/A34/FIGURE 12.43

This drawing has been prepared for the use of AECOM's client. It may not be used, modified, reproduced or relied upon by third parties, except as agreed by AECOM or as required by law. AECOM accepts no responsibility, and denies any liability whatsoever, for any part, that less or relies on this drawing without AECOM's express written consent. All measurements must be obtained from the stated dimensions.

ISO A1 594mm x 841mm  
 Approved:  
 Checked:  
 Designer:  
 Project Management Initials:  
 Plot File by: haiquan.zhao 11/14/2023  
 PATH: P:\PROJECTS\60670882\DRAWING\REPORT\A34\A34\_874.dgn



**LEGEND:**

- FIELD SCANNING AREA
- INTENSIVE FIELD SCANNING AREA
- SPOT WITH OTHER SURFACE FINDS
- SPOT WITH BLUE AND WHITE PORCELAIN SURFACE FINDS

**CUT LINE A-A**  
 SEE DRAWING NO. 60670882/A34/FIGURE 12.43

**CUT LINE B-B**  
 SEE DRAWING NO. 60670882/A34/FIGURE 12.45

**AECOM**

**PROJECT**  
 項目  
**FIRST PHASE DEVELOPMENT OF THE NEW TERRITORIES NORTH – SAN TIN / LOK MA CHAU DEVELOPMENT NODE – INVESTIGATION**

**CLIENT**  
 業主  
**土木工程拓展署**  
 Civil Engineering and Development Department  
**規劃署**  
 Planning Department

**CONSULTANT**  
 土庫顧問公司  
 AECOM Asia Company Ltd.  
 www.aecom.com

**SUB-CONSULTANTS**  
 分判土庫顧問公司

**ISSUE/REVISION**  
 修訂

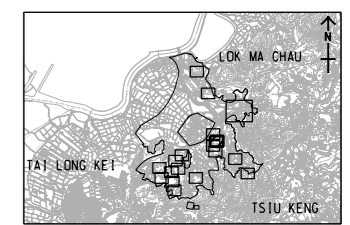
I/R	DATE	DESCRIPTION	CHK.

**STATUS**  
 階段

**SCALE**  
 比例  
 A3 1:1000

**DIMENSION UNIT**  
 尺寸單位  
 METRES

**KEY PLAN** A3 1:20000  
 索引圖



**PROJECT NO.**  
 項目編號  
 60670882

**AGREEMENT NO.**  
 協議編號  
 CE 20/2021

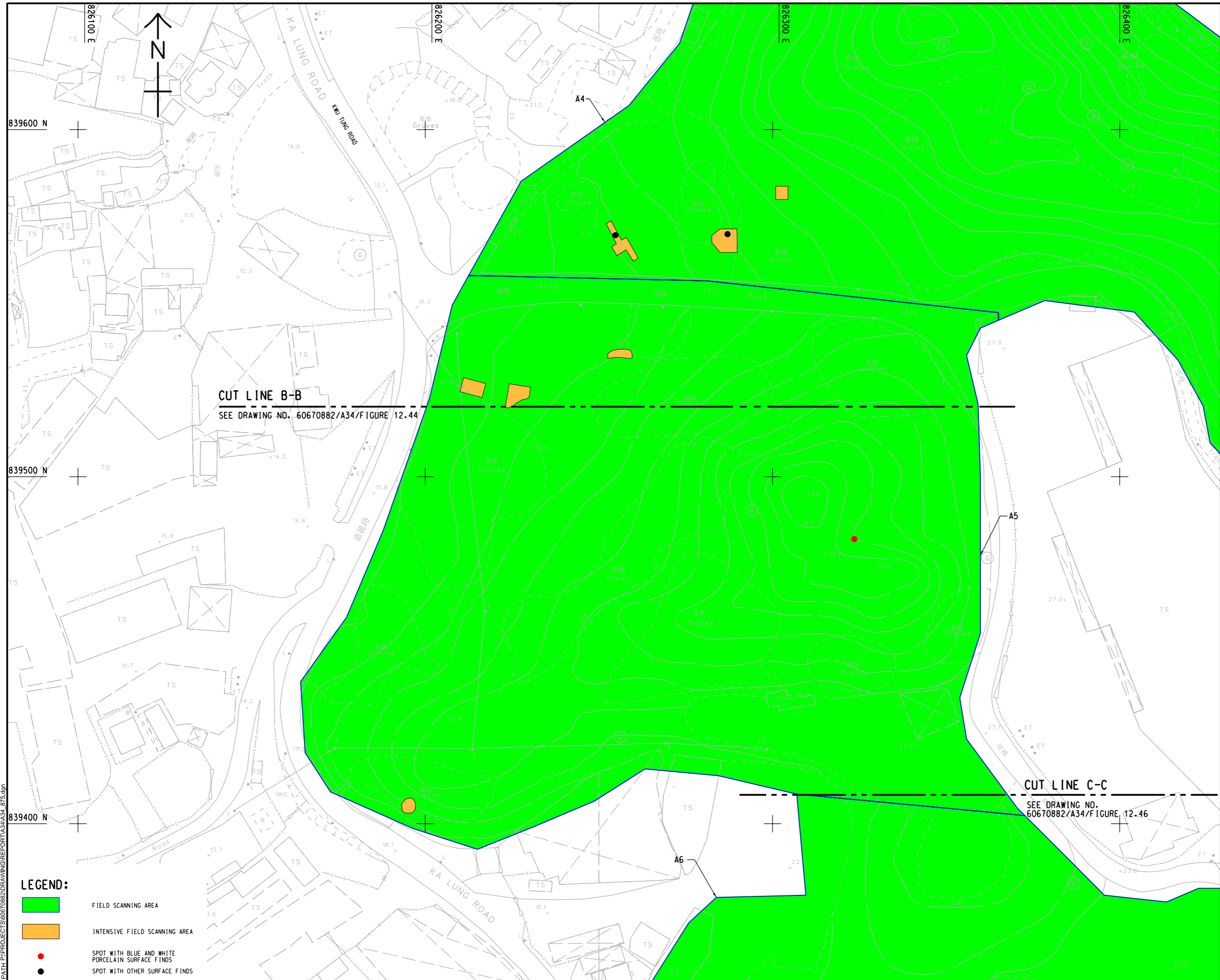
**SHEET TITLE**  
 圖紙名稱  
 FIELD SCANNING AREA  
 A4

**SHEET NUMBER**  
 圖紙編號  
 60670882/A34/FIGURE 12.44

This drawing has been prepared for the use of AECOM's client. It may not be used, modified, reproduced or relied upon by third parties, except as agreed by AECOM or as required by law. AECOM accepts no responsibility, and denies any liability, whatsoever, for any error, omission or inaccuracy on this drawing without AECOM's express written consent. All measurements must be obtained from the stated dimensions.

ISO A1 594mm x 841mm  
Approved:  
Checked:  
Designer:  
Project Management Initials:

Plot File by: haiquan.zhao 11/14/2023  
PATH: P:\PROJECTS\60670882\DRAWING\REPORT\A34\A34\_875.dgn



**CUT LINE B-B**  
SEE DRAWING NO. 60670882/A34/FIGURE 12.44

**CUT LINE C-C**  
SEE DRAWING NO. 60670882/A34/FIGURE 12.46

- LEGEND:**
- FIELD SCANNING AREA
  - INTENSIVE FIELD SCANNING AREA
  - SPOT WITH BLUE AND WHITE PORCELAIN SURFACE FINDS
  - SPOT WITH OTHER SURFACE FINDS



**PROJECT**  
項目  
FIRST PHASE DEVELOPMENT OF THE NEW TERRITORIES NORTH – SAN TIN / LOK MA CHAU DEVELOPMENT NODE – INVESTIGATION

**CLIENT**  
業主  
 土木工程拓展署  
Civil Engineering and Development Department  
 規劃署  
Planning Department

**CONSULTANT**  
顧問公司  
AECOM Asia Company Ltd.  
www.aecom.com

**SUB-CONSULTANTS**  
分判工程師/顧問公司

**ISSUE/REVISION**  
修訂

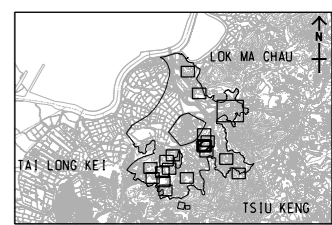
IR	DATE	DESCRIPTION	CHK.

**STATUS**  
階段

**SCALE**  
比例  
A3 1:1000

**DIMENSION UNIT**  
尺寸單位  
METRES

**KEY PLAN** A3 1:20000  
索引圖



**PROJECT NO.**  
項目編號  
60670882

**AGREEMENT NO.**  
協議編號  
CE 20/2021

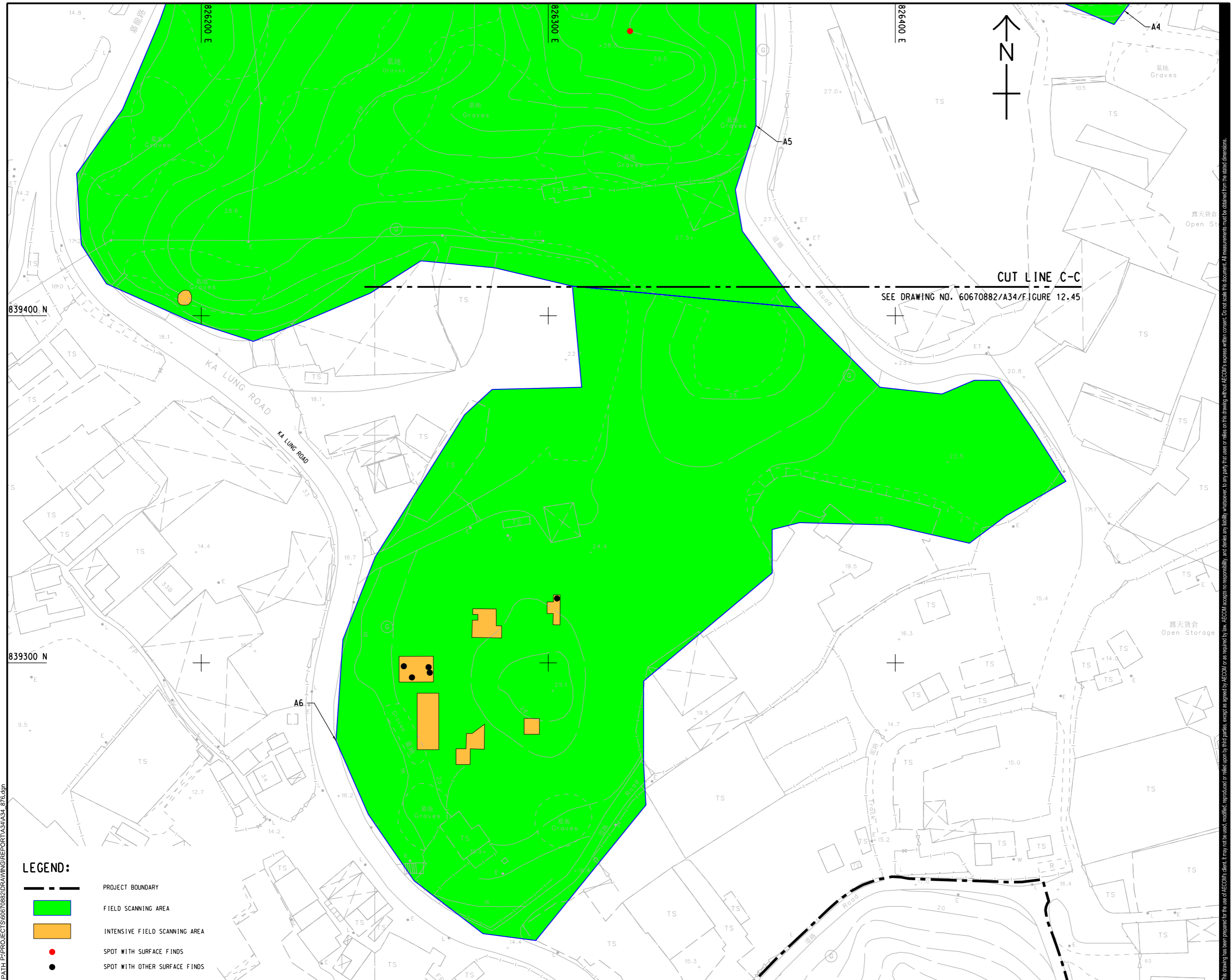
**SHEET TITLE**  
圖紙名稱  
FIELD SCANNING AREA A5

**SHEET NUMBER**  
圖紙編號  
60670882/A34/FIGURE 12.45

This drawing has been prepared for the use of AECOM's client. It may not be used, modified, reproduced or relied upon by third parties, except as agreed by AECOM or as required by law. AECOM accepts no responsibility, and denies any liability, whatsoever, for any part, that uses or relies on this drawing without AECOM's express written consent. Do not scale this document. All measurements must be obtained from the stated dimensions.

ISO A1 594mm x 841mm  
 Approved:  
 Checked:  
 Designer:  
 Project Management Initials:

Plot File by: haiquan.zhao 11/02/2023  
 PATH: P:\PROJECTS\60670882\DRAWING\REPORT\A34\A34\_876.dgn



- LEGEND:**
- PROJECT BOUNDARY
  - FIELD SCANNING AREA
  - INTENSIVE FIELD SCANNING AREA
  - SPOT WITH SURFACE FINDS
  - SPOT WITH OTHER SURFACE FINDS



**CUT LINE C-C**  
 SEE DRAWING NO. 60670882/A34/FIGURE 12.45

**AECOM**

**PROJECT**  
 項目  
**FIRST PHASE DEVELOPMENT OF THE NEW TERRITORIES NORTH – SAN TIN / LOK MA CHAU DEVELOPMENT NODE – INVESTIGATION**

**CLIENT**  
 業主  
**土木工程拓展署**  
 Civil Engineering and Development Department  
**規劃署**  
 Planning Department

**CONSULTANT**  
 土庫顧問公司  
 AECOM Asia Company Ltd.  
 www.aecom.com

**SUB-CONSULTANTS**  
 分判土庫顧問公司

**ISSUE/REVISION**  
 修訂

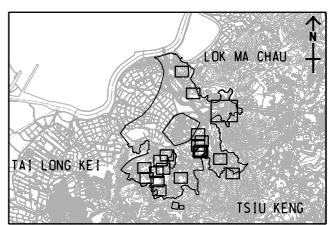
IR	DATE	DESCRIPTION	CHK.

**STATUS**  
 階段

**SCALE**  
 比例  
 A3 1:1000

**DIMENSION UNIT**  
 尺寸單位  
 METRES

**KEY PLAN** A3 1:20000  
 索引圖



**PROJECT NO.**  
 項目編號  
 60670882

**AGREEMENT NO.**  
 協議編號  
 CE 20/2021

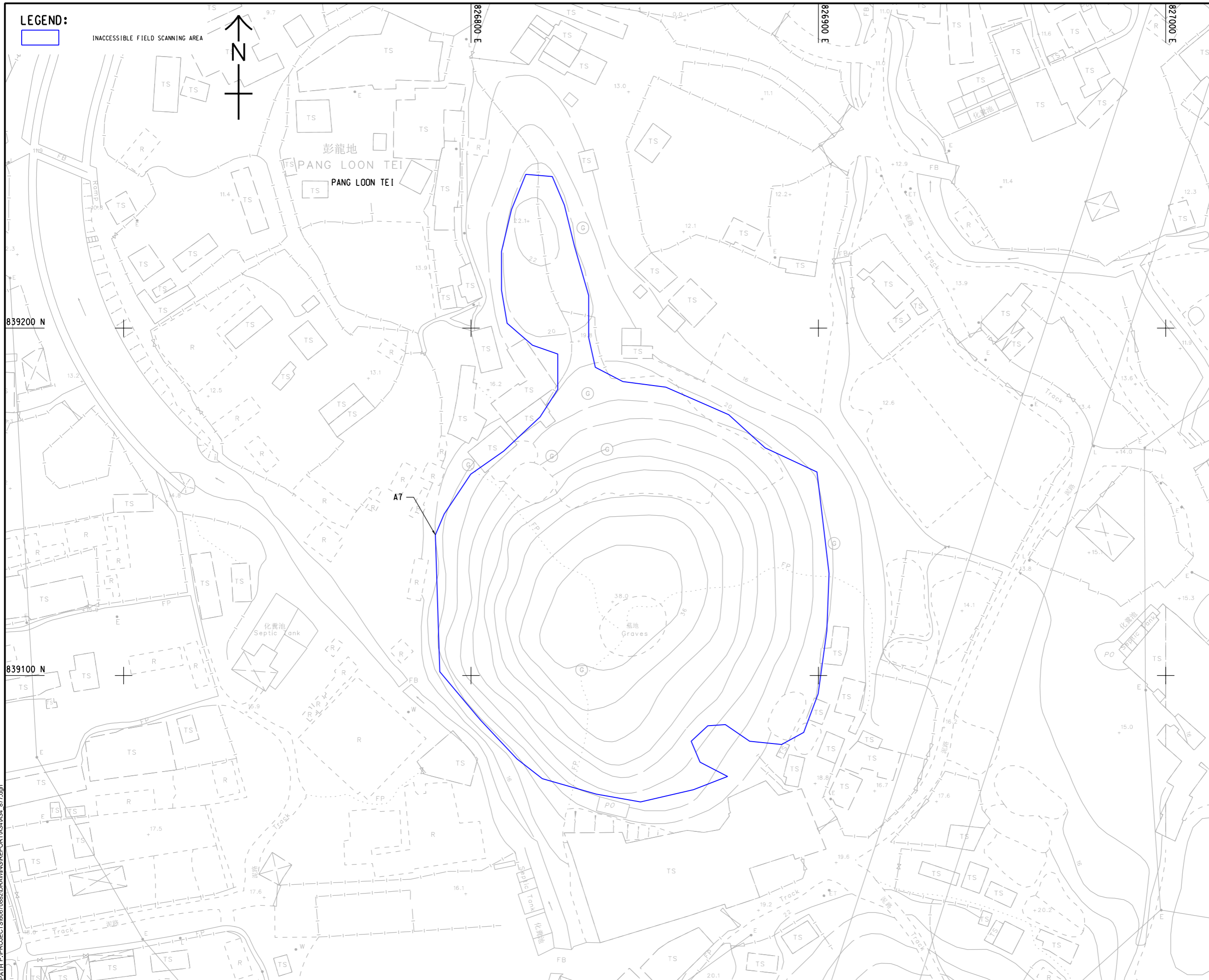
**SHEET TITLE**  
 圖紙名稱  
 FIELD SCANNING AREA A6

**SHEET NUMBER**  
 圖紙編號  
 60670882/A34/FIGURE 12.46

This drawing has been prepared for the use of AECOM's client. It may not be used, modified, reproduced or relied upon by third parties, except as agreed by AECOM or as required by law. AECOM accepts no responsibility, and denies any liability, whatsoever, to any party, that uses or relies on this drawing without AECOM's express written consent. Do not scale this document. All measurements must be obtained from the stated dimensions.

ISO A1 594mm x 841mm  
 Approved:  
 Checked:  
 Designer:  
 Project Management Initials:  
 Plot File by: haiguang.zhao 11/14/2023  
 PATH P:\PROJECTS\0670882\DRAWING\REPORT\A3/A34\_877.dgn

**LEGEND:**  
 INACCESSIBLE FIELD SCANNING AREA



**AECOM**

**PROJECT**  
 項目  
**FIRST PHASE DEVELOPMENT OF THE NEW TERRITORIES NORTH – SAN TIN / LOK MA CHAU DEVELOPMENT NODE – INVESTIGATION**

**CLIENT**  
 業主  
 **土木工程拓展署**  
 Civil Engineering and Development Department  
 **規劃署**  
 Planning Department

**CONSULTANT**  
 顧問公司  
 AECOM Asia Company Ltd.  
 www.aecom.com

**SUB-CONSULTANTS**  
 分判工程師有限公司

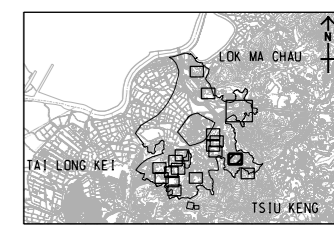
**ISSUE/REVISION**  
 修訂

NO.	DATE	DESCRIPTION	CHK.

**STATUS**  
 階段

**SCALE**  
 比例  
 A3 1 : 1000  
**DIMENSION UNIT**  
 尺寸單位  
 METRES

**KEY PLAN** A3 1 : 200000  
 索引圖



**PROJECT NO.**  
 項目編號  
 60670882  
**AGREEMENT NO.**  
 協議編號  
 CE 20/2021

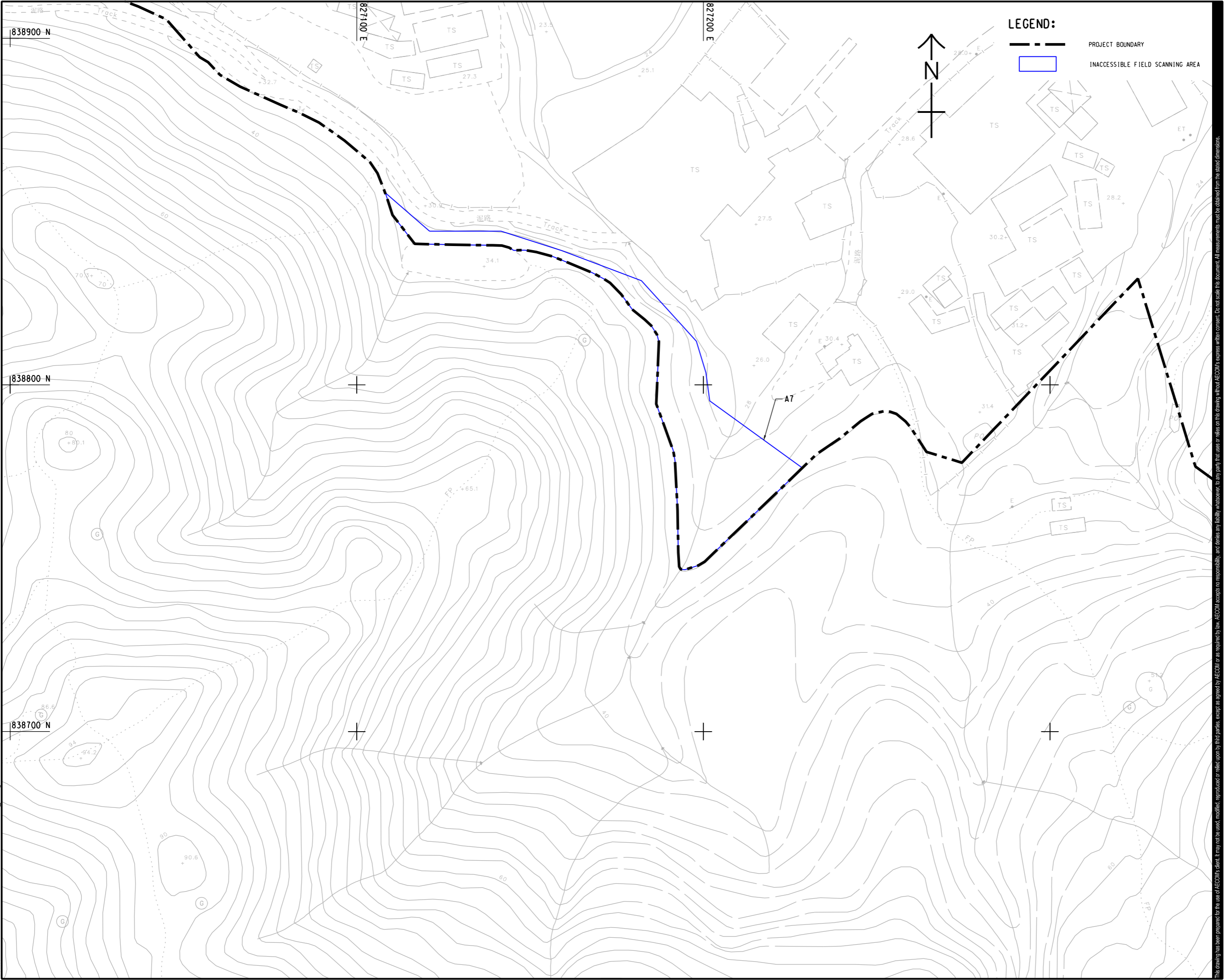
**SHEET TITLE**  
 圖紙名稱  
**FIELD SCANNING AREA A7 (NORTH)**

**SHEET NUMBER**  
 圖紙編號  
 60670882/A34/FIGURE 12.47

This drawing has been prepared for the use of AECOM's client. It may not be used, modified, reproduced or relied upon by third parties, except as agreed by AECOM or as required by law. AECOM accepts no responsibility, and disclaims any liability whatsoever, for any part, that is used or relied on in this drawing without AECOM's express written consent. All measurements must be obtained from the stated dimensions.



Plot File by: haiquan.zhao 11/14/2023  
 PATH: P:\PROJECTS\60670882\DRAWING\REPORT\A34\A34\_876.dgn  
 ISO A1 594mm x 841mm  
 Approved:  
 Checked:  
 Designer:  
 Project Management Initials:



**LEGEND:**

- PROJECT BOUNDARY
- INACCESSIBLE FIELD SCANNING AREA

**AECOM**

**PROJECT**  
 項目  
**FIRST PHASE DEVELOPMENT OF THE NEW TERRITORIES NORTH – SAN TIN / LOK MA CHAU DEVELOPMENT NODE – INVESTIGATION**

**CLIENT**  
 業主

**土木工程拓展署**  
 Civil Engineering and Development Department

**規劃署**  
 Planning Department

**CONSULTANT**  
 顧問公司

AECOM Asia Company Ltd.  
[www.aecom.com](http://www.aecom.com)

**SUB-CONSULTANTS**  
 分判工程師有限公司

**ISSUE/REVISION**  
 修訂

I/R	DATE	DESCRIPTION	CHK.
修訂	日期	內容摘要	校核

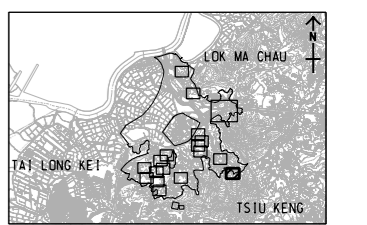
**STATUS**  
 階段

**SCALE**  
 比例

**DIMENSION UNIT**  
 尺寸單位

A3 1 : 1000 METRES

**KEY PLAN** A3 1 : 200000  
 索引圖



**PROJECT NO.**  
 項目編號

**AGREEMENT NO.**  
 協議編號

60670882 CE 20/2021

**SHEET TITLE**  
 圖紙名稱

**FIELD SCANNING AREA**  
 A7 (SOUTH)

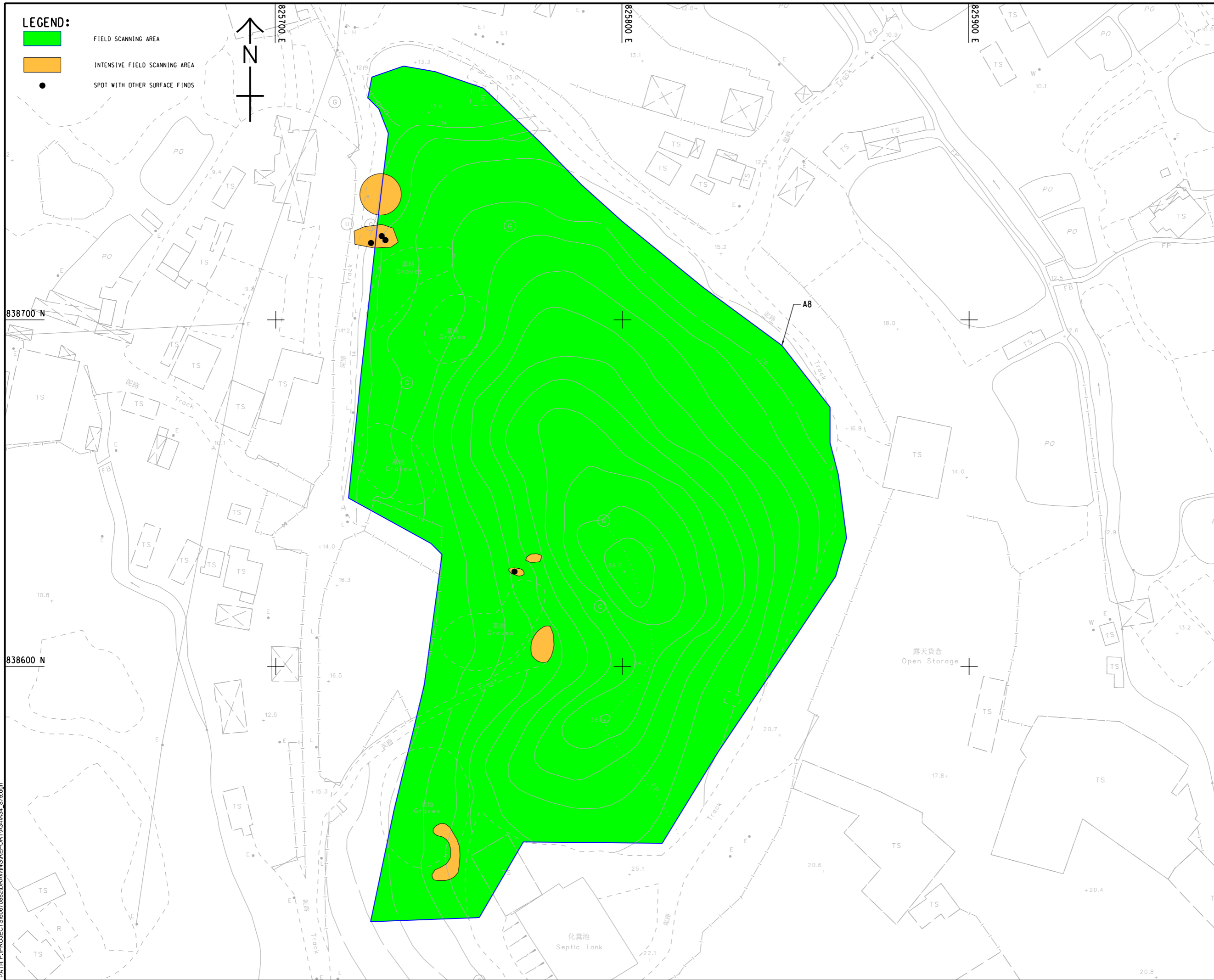
**SHEET NUMBER**  
 圖紙編號

60670882/A34/FIGURE 12.48

This drawing has been prepared for the use of AECOM's client. It may not be used, modified, reproduced or relied upon by third parties, except as agreed by AECOM or as required by law. AECOM accepts no responsibility and denies any liability whatsoever, for any gain, that loss or reliance on this drawing without AECOM's express written consent. All measurements must be obtained from the stated dimensions.

ISO A1 594mm x 841mm  
Approved:  
Checked:  
Designer:  
Project Management Initials:  
Plot File by: haiquan.zhao 11/14/2023  
PATH: P:\PROJECTS\60670882\DRAWING\REPORT\A34\A34\_87B.dgn

- LEGEND:**
- FIELD SCANNING AREA
  - INTENSIVE FIELD SCANNING AREA
  - SPOT WITH OTHER SURFACE FINDS



**PROJECT**  
項目  
FIRST PHASE DEVELOPMENT OF  
THE NEW TERRITORIES NORTH –  
SAN TIN / LOK MA CHAU  
DEVELOPMENT NODE –  
INVESTIGATION

**CLIENT**  
業主  
 土木工程拓展署  
Civil Engineering and  
Development Department  
 規劃署  
Planning Department

**CONSULTANT**  
顧問公司  
AECOM Asia Company Ltd.  
www.aecom.com

**SUB-CONSULTANTS**  
分判工程師/顧問公司

**ISSUE/REVISION**  
修訂

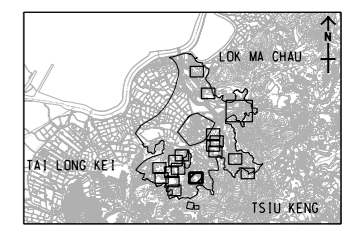
I/R	DATE	DESCRIPTION	CHK.
修訂	日期	內容摘要	核對

**STATUS**  
階段

**SCALE**  
比例  
A3 1 : 1000

**DIMENSION UNIT**  
尺寸單位  
METRES

**KEY PLAN** A3 1 : 200000  
索引圖



**PROJECT NO.**  
項目編號  
60670882

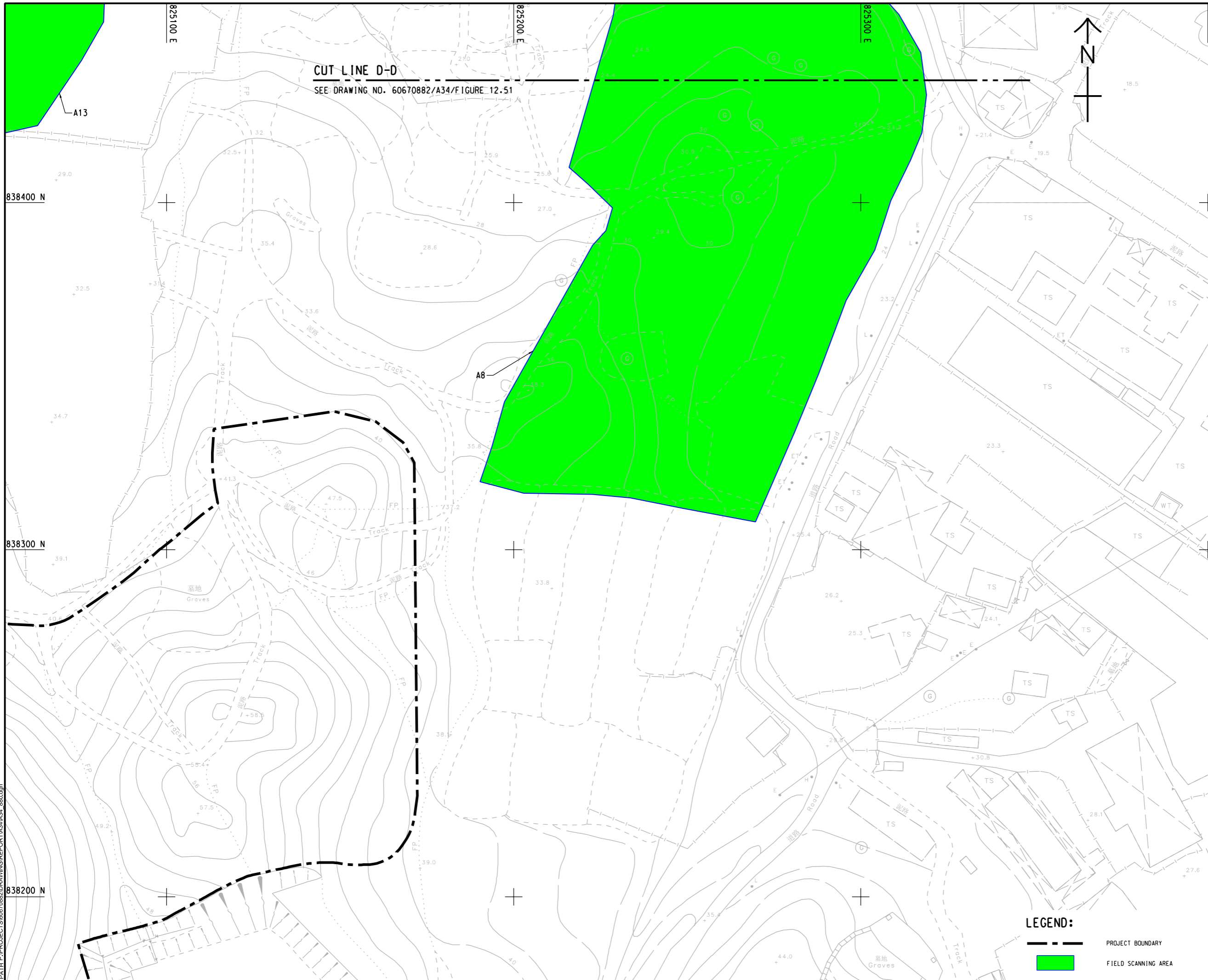
**AGREEMENT NO.**  
協議編號  
CE 20/2021

**SHEET TITLE**  
圖紙名稱  
FIELD SCANNING AREA  
A8

**SHEET NUMBER**  
圖紙編號  
60670882/A34/FIGURE 12.49

This drawing has been prepared for the use of AECOM's client. It may not be used, modified, reproduced or relied upon by third parties, except as agreed by AECOM or as required by law. AECOM accepts no responsibility, and does not warrant, for any part, that uses or relies on this drawing without AECOM's express written consent. Do not scale this document. All measurements must be obtained from the stated dimensions.

ISO A1 594mm x 841mm  
 Approved:  
 Checked:  
 Designer:  
 Project Management Initials:  
 2023/11/6  
 PATH PROJECTS/60670882/DRAWING/REPORT/A3/A34\_880.dgn  
 Plot File by: LJO



**CUT LINE D-D**  
 SEE DRAWING NO. 60670882/A34/Figure 12.51



**LEGEND:**

- PROJECT BOUNDARY
- FIELD SCANNING AREA



**PROJECT**  
 項目  
**FIRST PHASE DEVELOPMENT OF THE NEW TERRITORIES NORTH – SAN TIN / LOK MA CHAU DEVELOPMENT NODE – INVESTIGATION**

**CLIENT**  
 業主  
**土木工程拓展署**  
 Civil Engineering and Development Department  
**規劃署**  
 Planning Department

**CONSULTANT**  
 顧問公司  
 AECOM Asia Company Ltd.  
 www.aecom.com

**SUB-CONSULTANTS**  
 分判工程師有限公司

**ISSUE/REVISION**  
 修訂

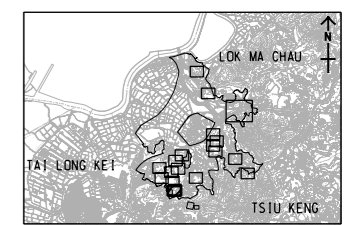
I/R	DATE	DESCRIPTION	CHK.
修訂	日期	內容摘要	核對

**STATUS**  
 階段

**SCALE**  
 比例  
 A3 1 : 1000

**DIMENSION UNIT**  
 尺寸單位  
 METRES

**KEY PLAN** A3 1 : 200000  
 索引圖



**PROJECT NO.**  
 項目編號  
 60670882

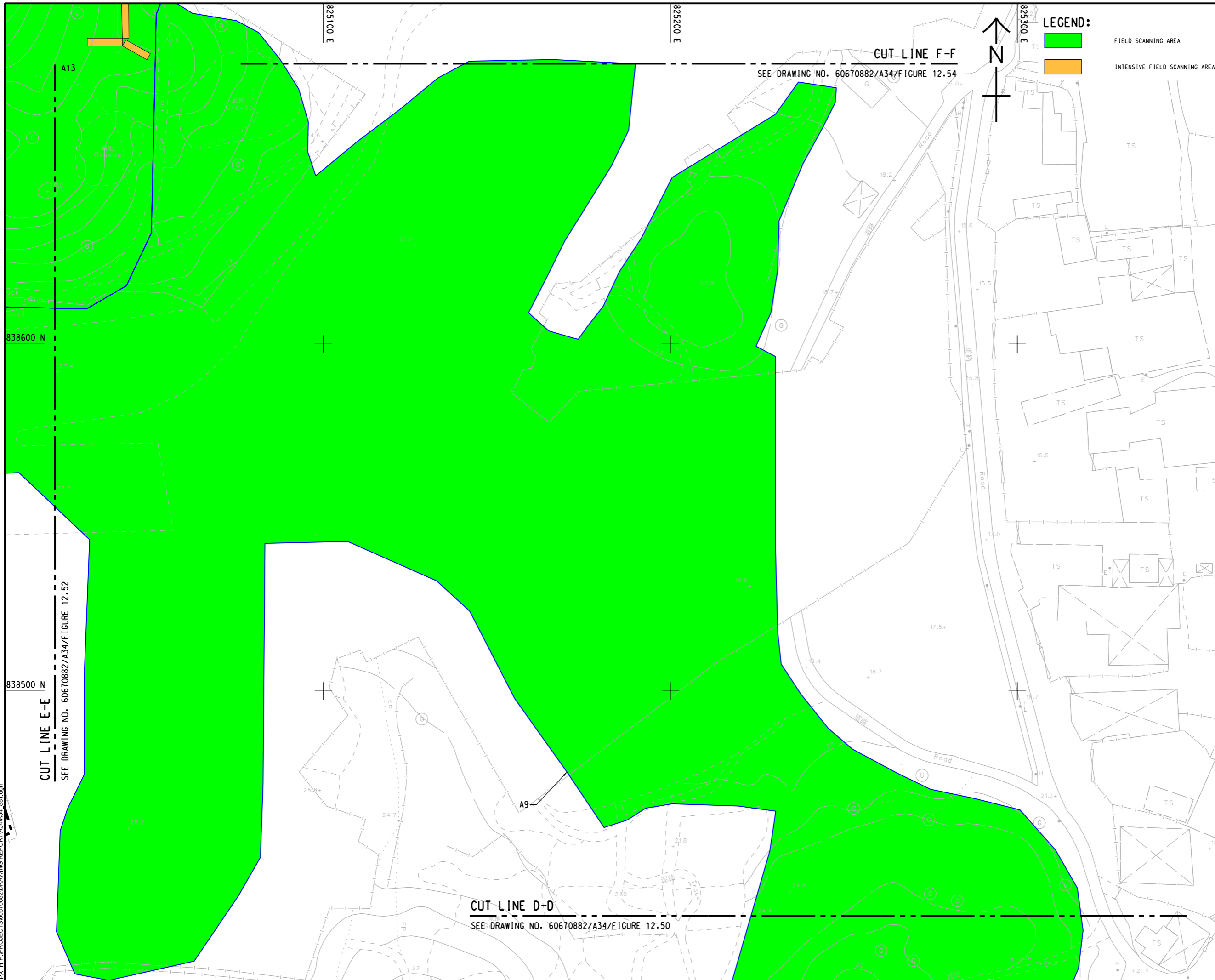
**AGREEMENT NO.**  
 協議編號  
 CE 20/2021

**SHEET TITLE**  
 圖紙名稱  
 FIELD SCANNING AREA A9 (SOUTHEAST)

**SHEET NUMBER**  
 圖紙編號  
 60670882/A34/FIGURE 12.50

This drawing has been prepared for the use of AECOM's client. It may not be used, modified, reproduced or relied upon by third parties, except as agreed by AECOM or as required by law. AECOM accepts no responsibility, and denies any liability, whatsoever, to any party, that uses or relies on this drawing without AECOM's express written consent. Do not scale this document. All measurements must be obtained from the stated dimensions.

Plot File by: haiquan.zhao 11/04/2023  
 PATH: P:\PROJECTS\60670882\DRAWING\REPORT\A34\A34\_881.dgn  
 Project Management Initials: Designer: Checked: Approved: ISO A1 594mm x 841mm



**LEGEND:**

- FIELD SCANNING AREA
- INTENSIVE FIELD SCANNING AREA

**CUT LINE F-F**

SEE DRAWING NO. 60670882/A34/FIGURE 12.54

**CUT LINE E-E**

SEE DRAWING NO. 60670882/A34/FIGURE 12.52

**CUT LINE D-D**

SEE DRAWING NO. 60670882/A34/FIGURE 12.50

**AECOM**

**PROJECT**  
 項目  
**FIRST PHASE DEVELOPMENT OF THE NEW TERRITORIES NORTH – SAN TIN / LOK MA CHAU DEVELOPMENT NODE – INVESTIGATION**

**CLIENT**  
 業主  
**土木工程拓展署**  
 Civil Engineering and Development Department  
**規劃署**  
 Planning Department

**CONSULTANT**  
 顧問公司  
 AECOM Asia Company Ltd.  
 www.aecom.com

**SUB-CONSULTANTS**  
 分判工程師/顧問公司

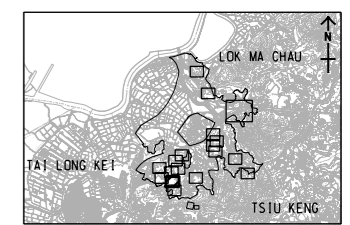
**ISSUE/REVISION**  
 修訂

I/R	DATE	DESCRIPTION	CHK.
修訂	日期	內容摘要	核對

**STATUS**  
 階段

**SCALE**  
 比例  
 A3 1 : 1000  
**DIMENSION UNIT**  
 尺寸單位  
 METRES

**KEY PLAN** A3 1 : 200000  
 索引圖



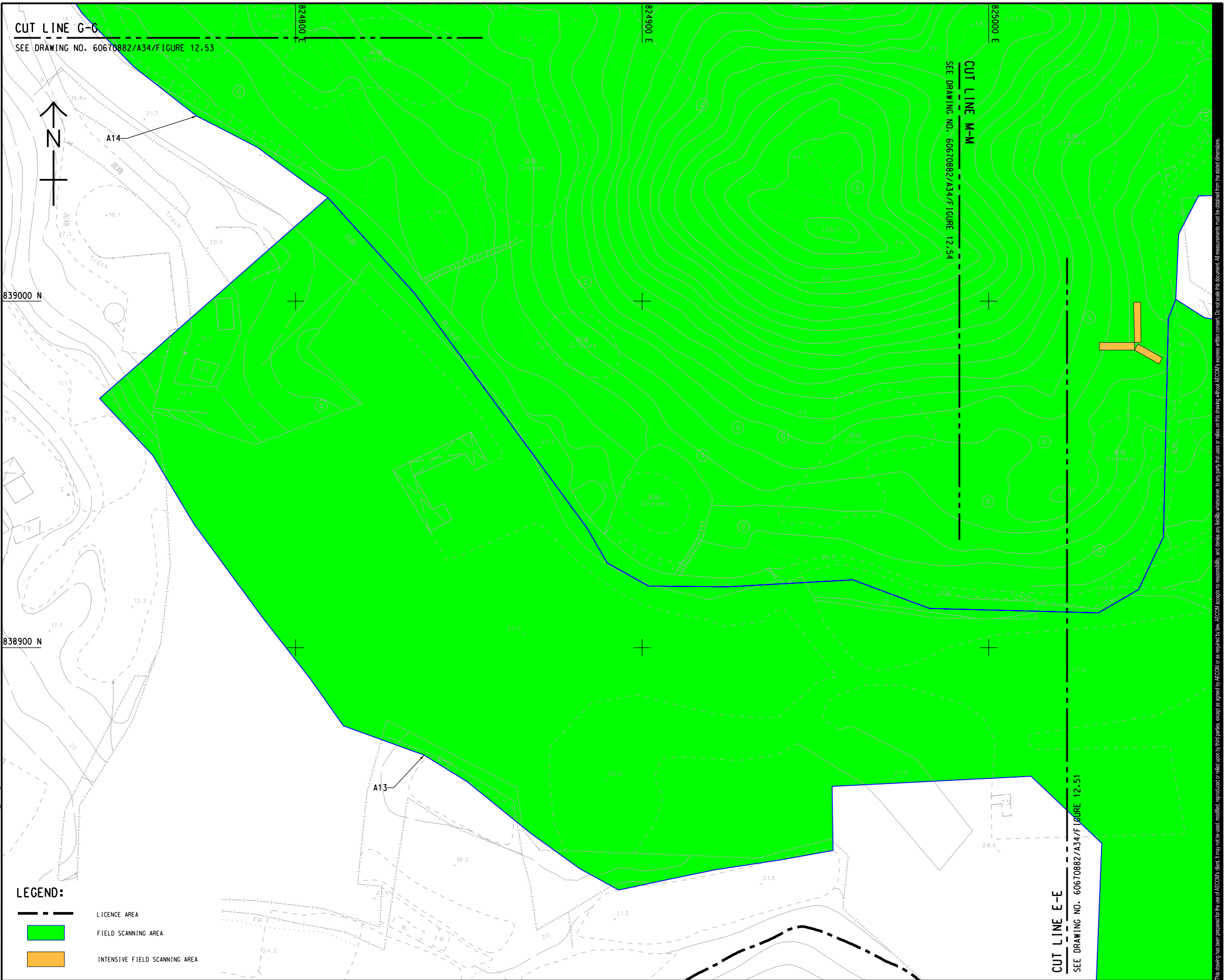
**PROJECT NO.**  
 項目編號  
 60670882  
**AGREEMENT NO.**  
 協議編號  
 CE 20/2021

**SHEET TITLE**  
 圖紙名稱  
 FIELD SCANNING AREA A9 (NORTHEAST)

**SHEET NUMBER**  
 圖紙編號  
 60670882/A34/FIGURE 12.51

This drawing has been prepared for the use of AECOM's client. It may not be used, modified, reproduced or relied upon by third parties, except as agreed by AECOM or as required by law. AECOM accepts no responsibility, and denies any liability whatsoever, to any party that uses or relies on this drawing without AECOM's express written consent. All measurements must be obtained from the stated dimensions.

ISO A1 594mm x 841mm  
Approved:  
Checked:  
Designer:  
Project Management Initials:  
Plot File by: haiquan.zhao 11/14/2023  
PATH: P:\PROJECTS\60670882\DRAWING\REPORT\A34\A34\_882.dgn






CUT LINE G-G  
SEE DRAWING NO. 60670882/A34/FIGURE 12.53

CUT LINE M-M  
SEE DRAWING NO. 60670882/A34/FIGURE 12.54

CUT LINE E-E  
SEE DRAWING NO. 60670882/A34/FIGURE 12.51

**LEGEND:**

-  LICENCE AREA
-  FIELD SCANNING AREA
-  INTENSIVE FIELD SCANNING AREA



**PROJECT**  
項目  
FIRST PHASE DEVELOPMENT OF THE NEW TERRITORIES NORTH – SAN TIN / LOK MA CHAU DEVELOPMENT NODE – INVESTIGATION

**CLIENT**  
業主

 土木工程拓展署  
Civil Engineering and Development Department

 規劃署  
Planning Department

**CONSULTANT**  
工程顧問公司

AECOM Asia Company Ltd.  
www.aecom.com

**SUB-CONSULTANTS**  
分判工程師/顧問公司

**ISSUE/REVISION**  
修訂

NO.	DATE	DESCRIPTION	CHK.

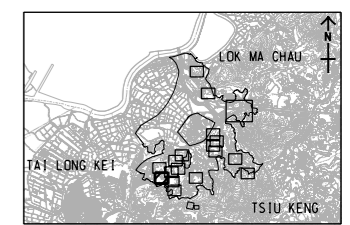
**STATUS**  
階段

**SCALE**  
比例

A3 1 : 1000 METRES  
米可圖

**DIMENSION UNIT**  
尺寸單位

A3 1 : 200000



**PROJECT NO.**  
項目編號  
60670882

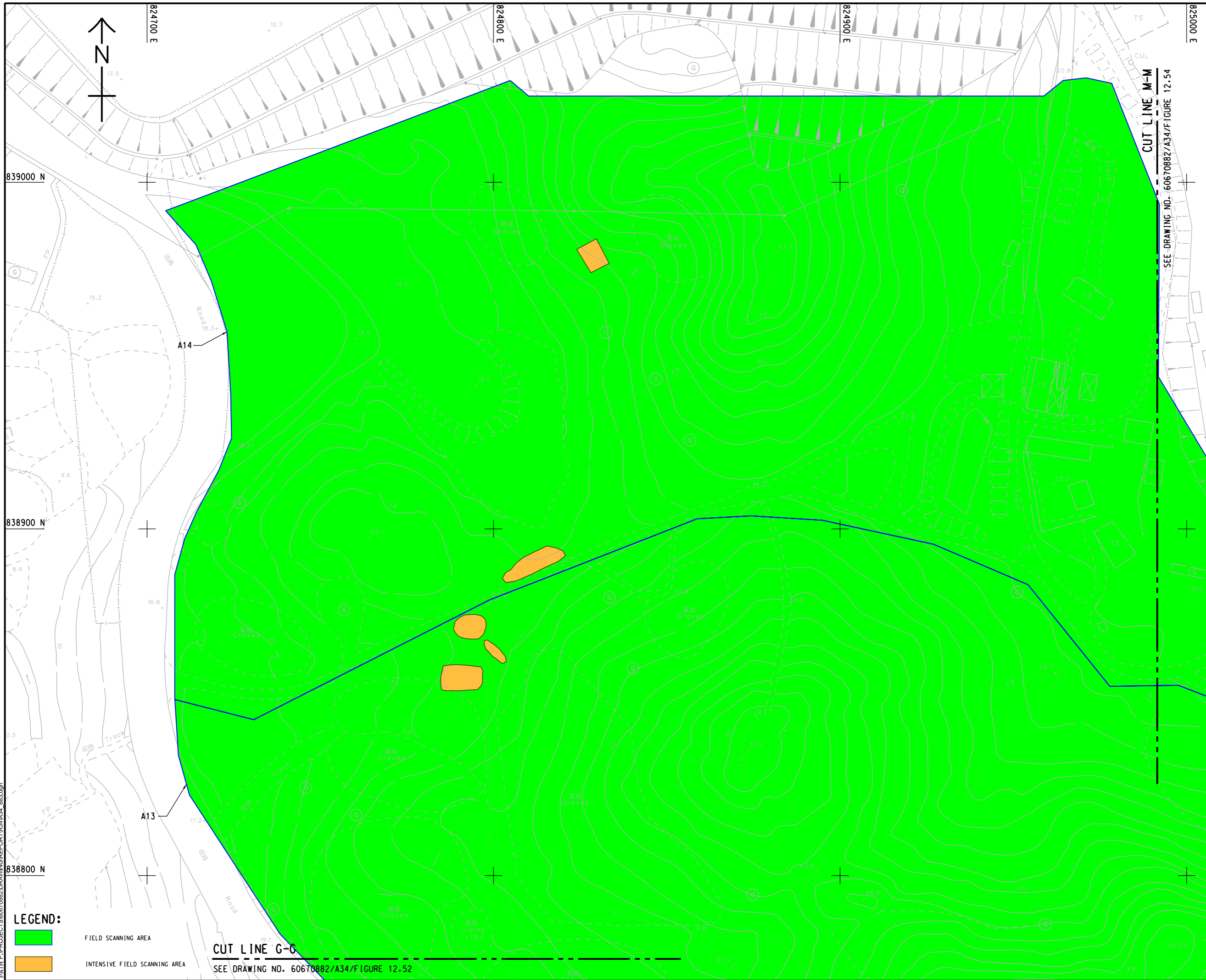
**AGREEMENT NO.**  
協議編號  
CE 20/2021

**SHEET TITLE**  
圖紙名稱  
FIELD SCANNING AREA A9 (NORTHEAST) AND A13 (SOUTH)

**SHEET NUMBER**  
圖紙編號  
60670882/A34/FIGURE 12.52

This drawing has been prepared for the use of AECOM's client. It may not be used, modified, reproduced or relied upon by third parties, except as agreed by AECOM or as required by law. AECOM accepts no responsibility, and denies any liability whatsoever, to any party that uses or relies on this drawing without AECOM's express written consent. Do not scale this document. All measurements must be obtained from the stated dimensions.

ISO A1 594mm x 841mm  
 Approved:  
 Checked:  
 Designer:  
 Project Management Initials:  
 Plot File by: haiquan.zhao 11/14/2023  
 PATH: P:\PROJECTS\60670882\DRAWING\REPORT\A34\A34\_683.dgn



**PROJECT**  
 項目  
**FIRST PHASE DEVELOPMENT OF THE NEW TERRITORIES NORTH – SAN TIN / LOK MA CHAU DEVELOPMENT NODE – INVESTIGATION**

**CLIENT**  
 業主  
 **土木工程拓展署**  
 Civil Engineering and Development Department  
 **規劃署**  
 Planning Department

**CONSULTANT**  
 顧問公司  
 AECOM Asia Company Ltd.  
 www.aecom.com

**SUB-CONSULTANTS**  
 分判工程師有限公司

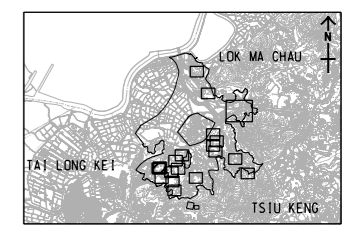
**ISSUE/REVISION**  
 修訂

IR	DATE	DESCRIPTION	CHK.

**STATUS**  
 階段

**SCALE**  
 比例  
 A3 1: 1000  
**DIMENSION UNIT**  
 尺寸單位  
 METRES



**KEY PLAN** A3 1: 200000  
 索引圖



**PROJECT NO.**  
 項目編號  
 60670882  
**AGREEMENT NO.**  
 協議編號  
 CE 20/2021

**SHEET TITLE**  
 圖紙名稱  
 FIELD SCANNING AREA A13 (NORTHWEST) AND A14

**SHEET NUMBER**  
 圖紙編號  
 60670882/A34/FIGURE 12.53

**LEGEND:**  
 FIELD SCANNING AREA  
 INTENSIVE FIELD SCANNING AREA

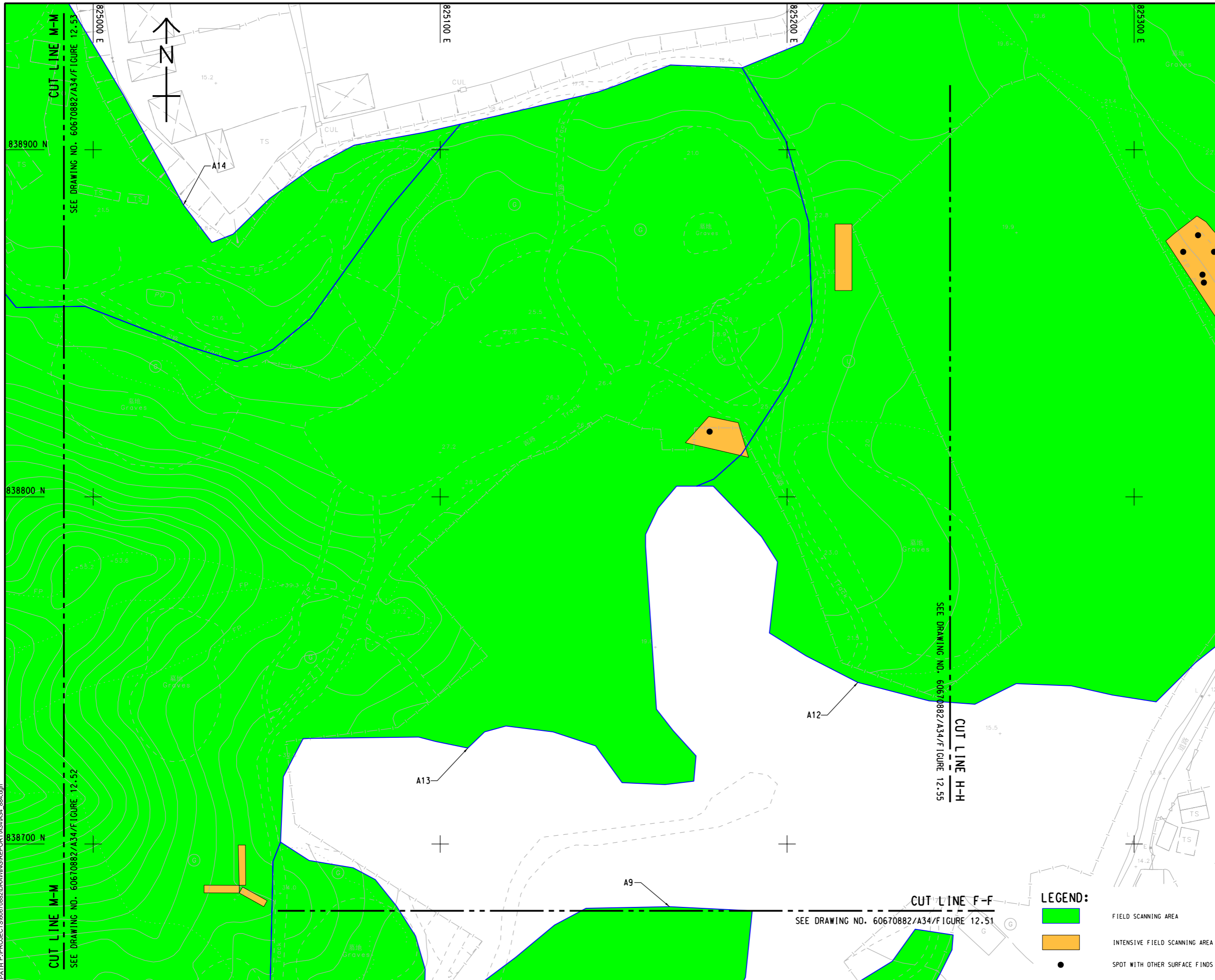
**CUT LINE G-C**  
 SEE DRAWING NO. 60670882/A34/FIGURE 12.52

**CUT LINE M-M**  
 SEE DRAWING NO. 60670882/A34/FIGURE 12.54

This drawing has been prepared for the use of AECOM's client. It may not be used, modified, reproduced or relied upon by third parties, except as agreed by AECOM or as required by law. AECOM accepts no responsibility, and denies any liability whatsoever, to any party that uses or relies on this drawing without AECOM's express written consent. All measurements must be obtained from the stated dimensions.

ISO A1 594mm x 841mm  
 Approved:  
 Checked:  
 Designer:  
 Project Management Initials:

Plot File by: haiquan.zhao 11/14/2023  
 PATH: P:\PROJECTS\60670882\DRAWING\REPORT\A34\A34\_884.dgn



**PROJECT**  
 項目  
 FIRST PHASE DEVELOPMENT OF  
 THE NEW TERRITORIES NORTH –  
 SAN TIN / LOK MA CHAU  
 DEVELOPMENT NODE –  
 INVESTIGATION

**CLIENT**  
 業主  
 土木工程拓展署  
 Civil Engineering and  
 Development Department  
 規劃署  
 Planning Department

**CONSULTANT**  
 顧問公司  
 AECOM Asia Company Ltd.  
 www.aecom.com

**SUB-CONSULTANTS**  
 分判工程師有限公司

**ISSUE/REVISION**  
 修訂

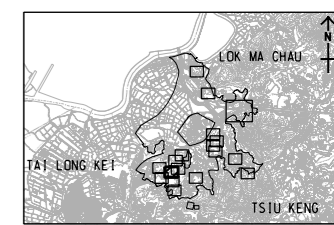
I/R	DATE	DESCRIPTION	CHK.

**STATUS**  
 階段

**SCALE**  
 比例  
 A3 1 : 1000

**DIMENSION UNIT**  
 尺寸單位  
 METRES

**KEY PLAN** A3 1 : 200000  
 索引圖



**PROJECT NO.**  
 項目編號  
 60670882

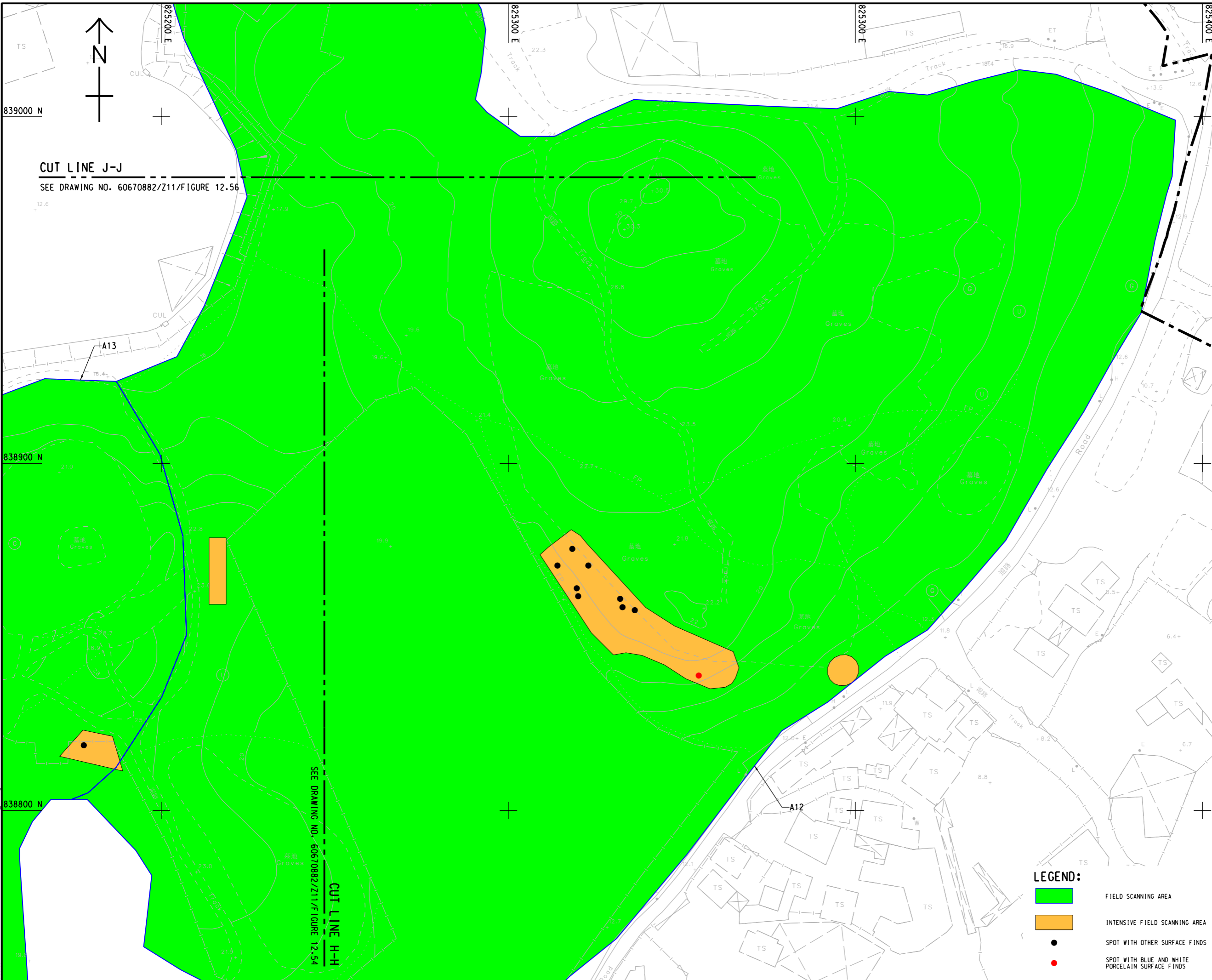
**AGREEMENT NO.**  
 協議編號  
 CE 20/2021

**SHEET TITLE**  
 圖紙名稱  
 FIELD SCANNING AREA  
 A13 (NORTHWEST) AND  
 A12 (SOUTHWEST)

**SHEET NUMBER**  
 圖紙編號  
 60670882/A34/FIGURE 12.54

This drawing has been prepared for the use of AECOM's client. It may not be used, modified, reproduced or relied upon by third parties, except as agreed by AECOM or as required by law. AECOM accepts no responsibility, and denies any liability whatsoever, to any party that uses or relies on this drawing without AECOM's express written consent. Do not scale this document. All measurements must be obtained from the stated dimensions.

ISO A1 594mm x 841mm  
 Approved:  
 Checked:  
 Designer:  
 Project Management Initials:  
 Plot File by: haiquan.zhao 11/14/2023  
 PATH: P:\PROJECTS\60670882\DRAWING\REPORT\A34\A34\_885.dgn



**PROJECT**  
 項目  
**FIRST PHASE DEVELOPMENT OF THE NEW TERRITORIES NORTH – SAN TIN / LOK MA CHAU DEVELOPMENT NODE – INVESTIGATION**

**CLIENT**  
 業主  
 **土木工程拓展署**  
 Civil Engineering and Development Department  
 **規劃署**  
 Planning Department

**CONSULTANT**  
 顧問公司  
 AECOM Asia Company Ltd.  
 www.aecom.com

**SUB-CONSULTANTS**  
 分判工程師有限公司

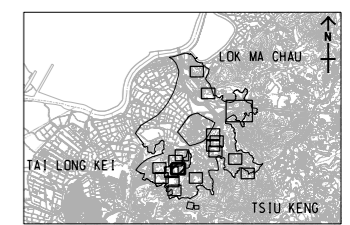
**ISSUE/REVISION**  
 修訂

NO.	DATE	DESCRIPTION	CHK.

**STATUS**  
 階段

**SCALE**  
 比例  
 A3 1 : 1000  
**DIMENSION UNIT**  
 尺寸單位  
 METRES

**KEY PLAN**  
 索引圖  
 A3 1 : 200000



**PROJECT NO.**  
 項目編號  
 60670882  
**AGREEMENT NO.**  
 協議編號  
 CE 20/2021

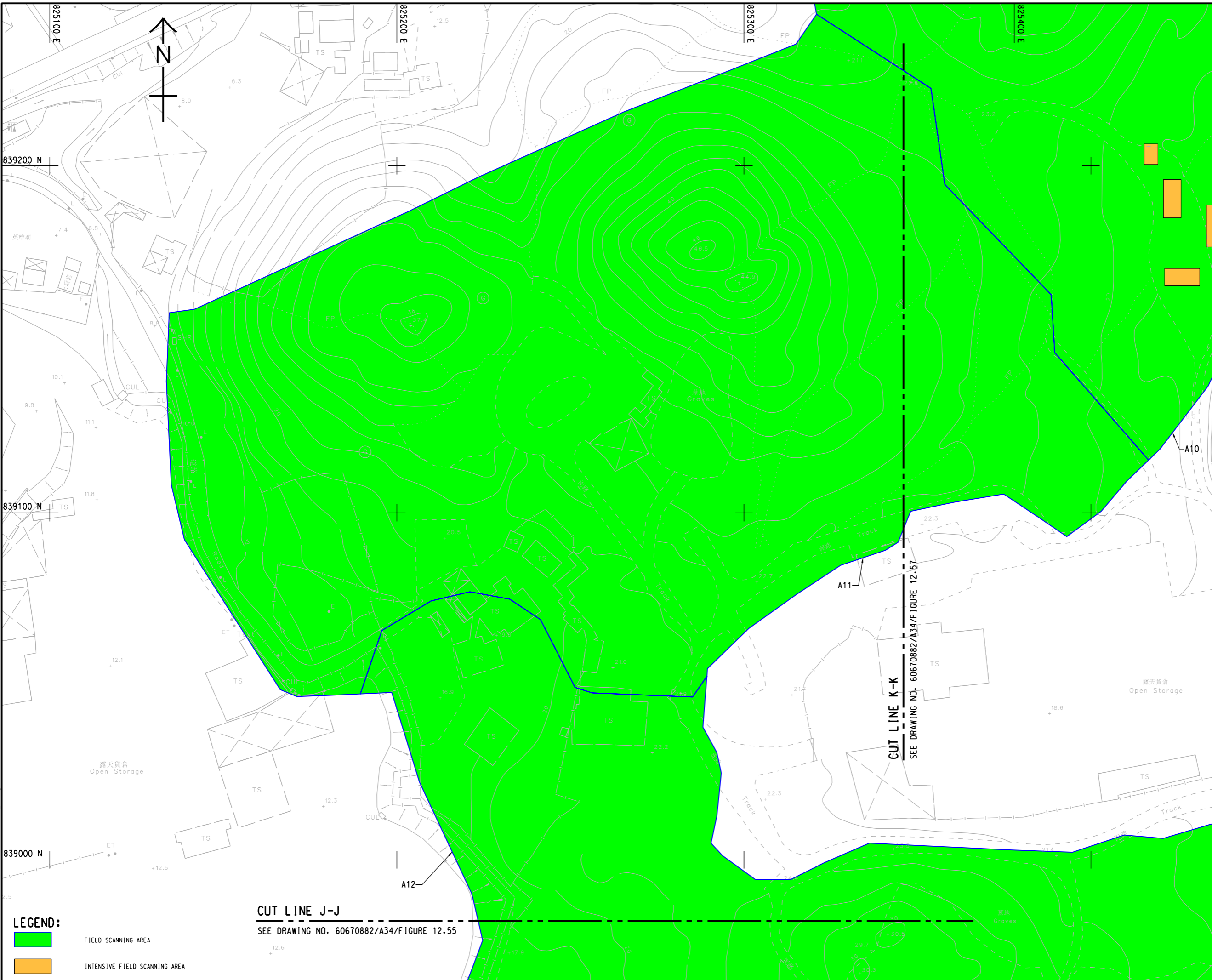
**SHEET TITLE**  
 圖紙名稱  
 FIELD SCANNING AREA A12

**SHEET NUMBER**  
 圖紙編號  
 60670882/A34/FIGURE 12.55

This drawing has been prepared for the use of AECOM's client. It may not be used, modified, reproduced or relied upon by third parties, except as agreed by AECOM or as required by law. AECOM accepts no responsibility, and denies any liability, whatsoever, for any gain, loss or damage on this drawing without AECOM's express written consent. All measurements must be obtained from the stated dimensions.



ISO A1 594mm x 841mm  
 Approved:  
 Checked: 839200 N  
 Designer:  
 Project Management Initials: 839100 N  
 839000 N  
 2023/11/6  
 Plot File by: LIO  
 PATH: P:\PROJECTS\60670882\DRAWING\REPORT\A34\A34\_886.dgn



**LEGEND:**

- FIELD SCANNING AREA
- INTENSIVE FIELD SCANNING AREA

**CUT LINE J-J**  
 SEE DRAWING NO. 60670882/A34/FIGURE 12.55

**CUT LINE K-K**  
 SEE DRAWING NO. 60670882/A34/FIGURE 12.57



**PROJECT**  
 項目  
**FIRST PHASE DEVELOPMENT OF THE NEW TERRITORIES NORTH – SAN TIN / LOK MA CHAU DEVELOPMENT NODE – INVESTIGATION**

**CLIENT**  
 業主  
**土木工程拓展署**  
 Civil Engineering and Development Department  
**規劃署**  
 Planning Department

**CONSULTANT**  
 土庫顧問公司  
 AECOM Asia Company Ltd.  
 www.aecom.com

**SUB-CONSULTANTS**  
 分判工程師顧問公司

**ISSUE/REVISION**  
 修訂

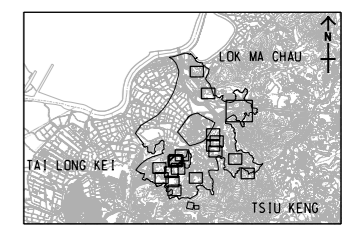
IR	DATE	DESCRIPTION	CHK.

**STATUS**  
 階段

**SCALE**  
 比例  
 A3 1:1000

**DIMENSION UNIT**  
 尺寸單位  
 METRES

**KEY PLAN** A3 1:200000  
 索引圖



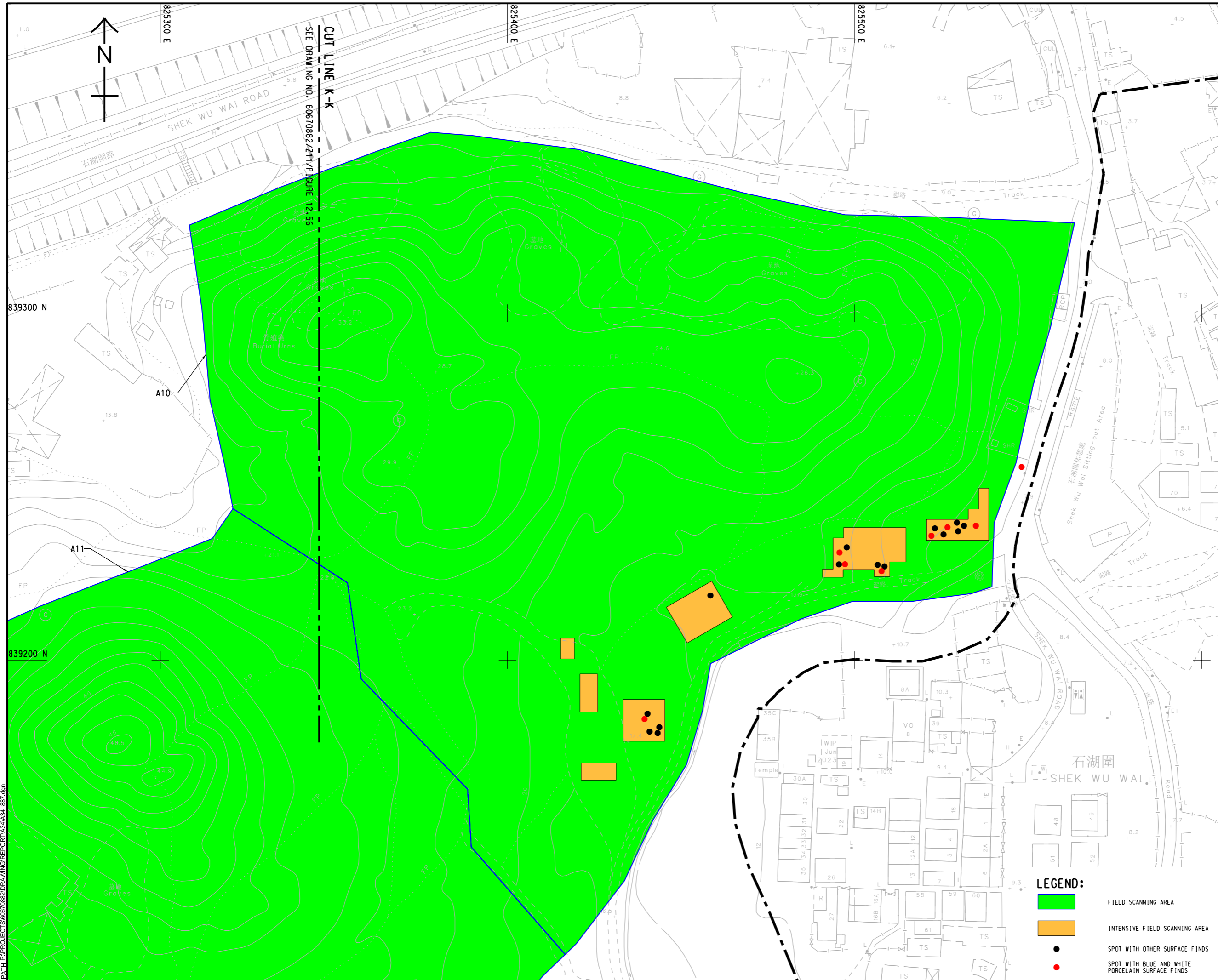
**PROJECT NO.**  
 項目編號  
 60670882

**AGREEMENT NO.**  
 協議編號  
 CE 20/2021

**SHEET TITLE**  
 圖紙名稱  
 FIELD SCANNING AREA  
 A11

**SHEET NUMBER**  
 圖紙編號  
 60670882/A34/FIGURE 12.56

This drawing has been prepared for the use of AECOM's client. It may not be used, modified, reproduced or relied upon by third parties, except as agreed by AECOM or as required by law. AECOM accepts no responsibility, and denies any liability whatsoever, to any party that uses or relies on this drawing without AECOM's express written consent. All measurements must be obtained from the stated dimensions.



**ISSUE/REVISION**  
 修訂

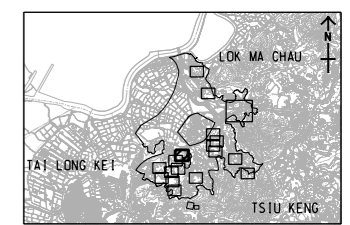
IR	DATE	DESCRIPTION	CHK.

**STATUS**  
 階段





**SCALE**  
 比例

**DIMENSION UNIT**  
 尺寸單位

A3 1: 1000 METRES  
 A3 1: 200000

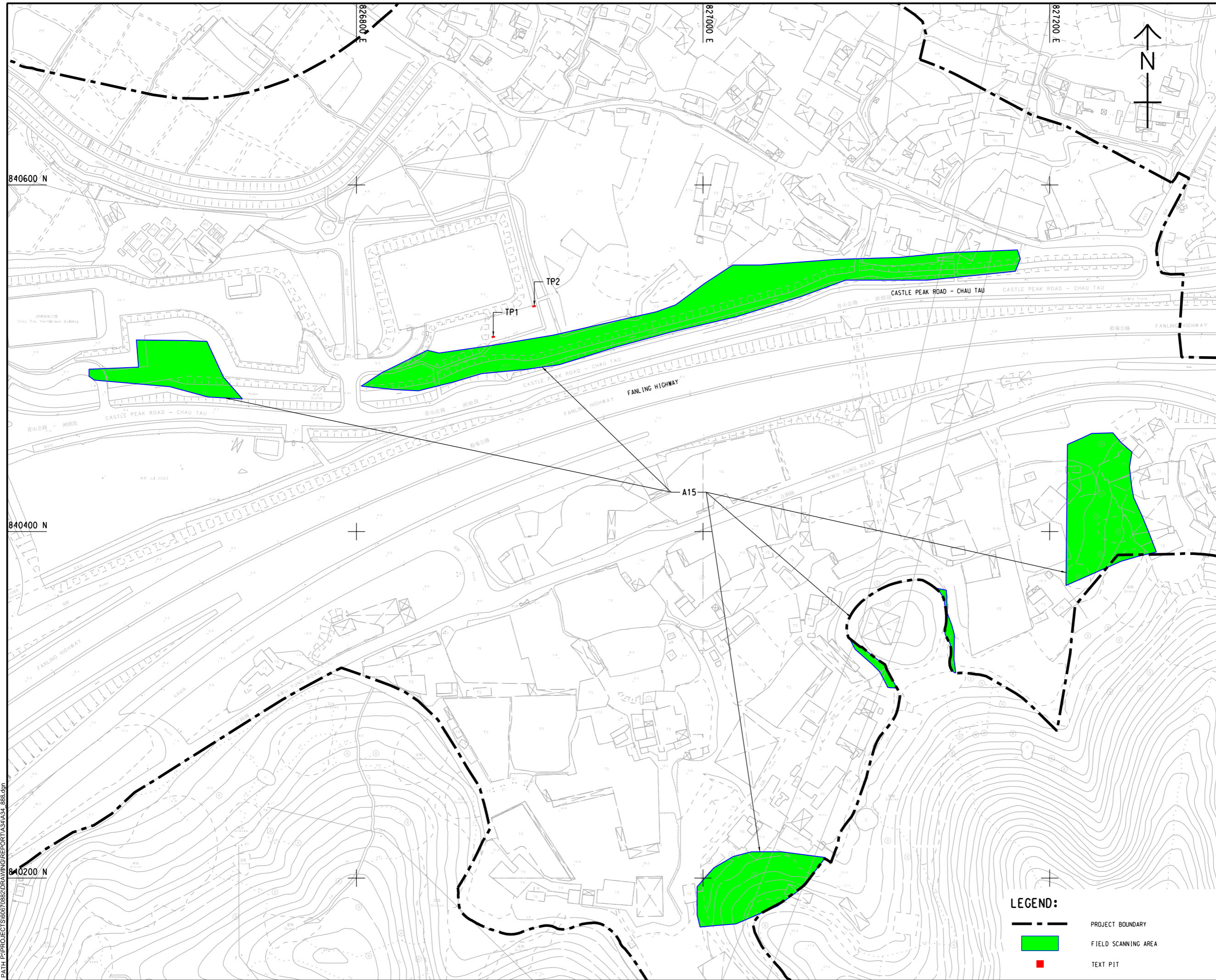


**LEGEND:**




	FIELD SCANNING AREA
	INTENSIVE FIELD SCANNING AREA
	SPOT WITH OTHER SURFACE FINDS
	SPOT WITH BLUE AND WHITE PORCELAIN SURFACE FINDS

This drawing has been prepared for the use of AECOM's client. It may not be used, modified, reproduced or relied upon by third parties, except as agreed by AECOM or as required by law. AECOM accepts no responsibility, and denies any liability, whatsoever, for any part, that uses or relies on this drawing without AECOM's express written consent. All measurements must be obtained from the stated dimensions.

ISO A1 594mm x 841mm  
 Approved:  
 Checked:  
 Designer:  
 Project Management Initials:  
 Plot File by: haiquan.zhao 11/14/2023  
 PATH: P:\PROJECTS\60670882\DRAWING\REPORT\A34\A34\_885.dgn



**LEGEND:**

-  PROJECT BOUNDARY
-  FIELD SCANNING AREA
-  TEXT PIT



**PROJECT**  
 項目  
**FIRST PHASE DEVELOPMENT OF THE NEW TERRITORIES NORTH - SAN TIN / LOK MA CHAU DEVELOPMENT NODE - INVESTIGATION**

**CLIENT**  
 業主  
 土木工程拓展署  
 Civil Engineering and Development Department  
 規劃署  
 Planning Department

**CONSULTANT**  
 顧問公司  
 AECOM Asia Company Ltd.  
 www.aecom.com

**SUB-CONSULTANTS**  
 分判工程師/顧問公司

**ISSUE/REVISION**  
 修訂

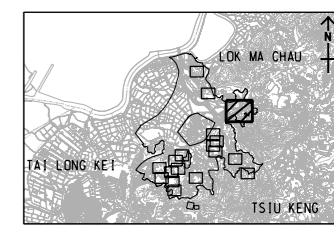
IR	DATE	DESCRIPTION	CHK.

**STATUS**  
 階段

**SCALE**  
 比例  
 A3 1:2000

**DIMENSION UNIT**  
 尺寸單位  
 METRES

**KEY PLAN** A3 1:20000  
 索引圖



**PROJECT NO.**  
 項目編號  
 60670882

**AGREEMENT NO.**  
 協議編號  
 CE 20/2021

**SHEET TITLE**  
 圖紙名稱  
 FIELD SCANNING AREA A15

**SHEET NUMBER**  
 圖紙編號  
 60670882/A34/FIGURE 12.58

This drawing has been prepared for the use of AECOM's client. It may not be used, modified, reproduced or relied upon by third parties, except as agreed by AECOM or as required by law. AECOM accepts no responsibility, and disclaims any liability whatsoever, for any part, that is used or relied on in this drawing without AECOM's express written consent. All measurements must be obtained from the stated dimensions.