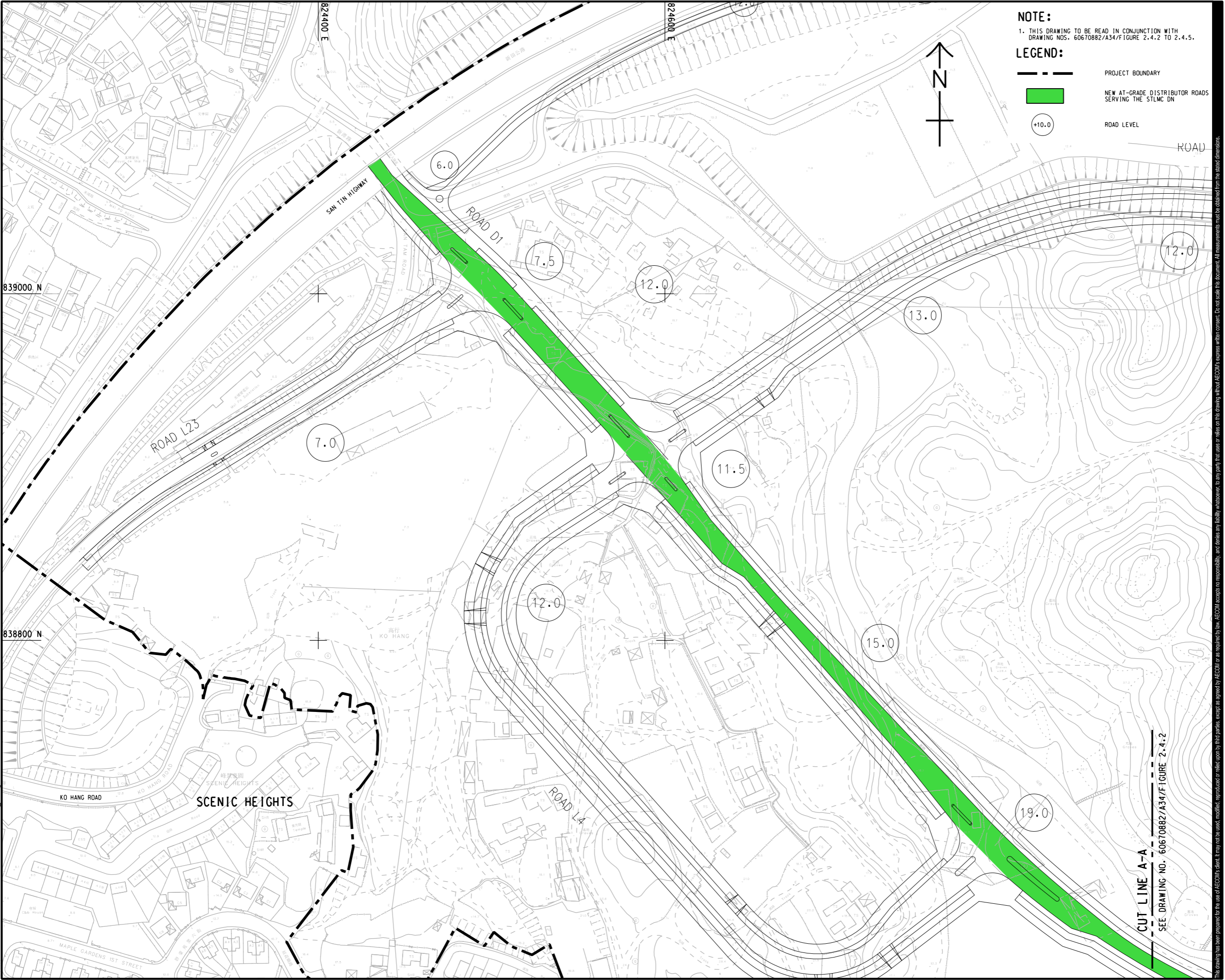


ISO A1 594mm x 841mm  
 Approved:  
 Checked:  
 Designer:  
 Project Management Initials:  
 2023/12/27  
 PATH PROJECTS/60670882/DRAWING/REPORT/A3/A34\_365.dgn  
 This drawing has been prepared for the use of AECOM's client. It may not be used, modified, reproduced or relied upon by third parties, except as agreed by AECOM or as required by law. AECOM accepts no responsibility, and denies any liability whatsoever, to any party that uses or relies on this drawing without AECOM's express written consent. All measurements must be obtained from the stated dimensions.



**NOTE:**  
 1. THIS DRAWING TO BE READ IN CONJUNCTION WITH DRAWING NOS. 60670882/A34/Figure 2.4.2 TO 2.4.5.

**LEGEND:**

- PROJECT BOUNDARY
- NEW AT-GRADE DISTRIBUTOR ROADS SERVING THE STLCD DN
- ROAD LEVEL

**AECOM**

**PROJECT**  
 項目  
 FIRST PHASE DEVELOPMENT OF THE NEW TERRITORIES NORTH – SAN TIN / LOK MA CHAU DEVELOPMENT NODE – INVESTIGATION

**CLIENT**  
 業主  
 土木工程拓展署  
 Civil Engineering and Development Department  
 規劃署  
 Planning Department

**CONSULTANT**  
 工程顧問公司  
 AECOM Asia Company Ltd.  
 www.aecom.com

**SUB-CONSULTANTS**  
 分判工程師有限公司

**ISSUE/REVISION**  
 修訂

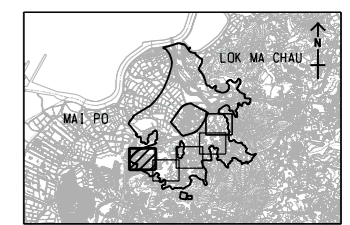
IR	DATE	DESCRIPTION	CHK.

**STATUS**  
 階段

**SCALE**  
 比例  
 A3 1 : 2000

**DIMENSION UNIT**  
 尺寸單位  
 METRES

**KEY PLAN** A3 1 : 200000  
 索引圖



**PROJECT NO.**  
 項目編號  
 60670882

**AGREEMENT NO.**  
 協議編號  
 CE 20/2021

**SHEET TITLE**  
 圖紙名稱  
 GENERAL LAYOUT OF NEW DISTRICT DISTRIBUTOR ROAD (ROAD D1)

**SHEET NUMBER**  
 圖紙編號  
 60670882/A34/FIGURE 2.4.1

SHEET 1 OF 5



ISO A1 594mm x 841mm  
 Approved:  
 Checked:  
 Designer:  
 Project Management Initials:  
 2023/12/27  
 PATH PROJECTS\60670882\DRAWING\REPORT\A34\A34\_365.dgn  
 Plot File by: HED2

**NOTES:**

- FOR NOTES AND LEGEND REFER TO DRAWING NO. 60670882/A34/FIGURE 2.4.1.
- THIS DRAWING TO BE READ IN CONJUNCTION WITH DRAWING NOS. 60670882/A34/FIGURE 2.4.1, 2.4.3 TO 2.4.5.



**PROJECT**  
 項目  
 FIRST PHASE DEVELOPMENT OF THE NEW TERRITORIES NORTH – SAN TIN / LOK MA CHAU DEVELOPMENT NODE – INVESTIGATION

**CLIENT**  
 業主  
 土木工程拓展署  
 Civil Engineering and Development Department  
 規劃署  
 Planning Department

**CONSULTANT**  
 工程顧問公司  
 AECOM Asia Company Ltd.  
 www.aecom.com

**SUB-CONSULTANTS**  
 分判工程師有限公司

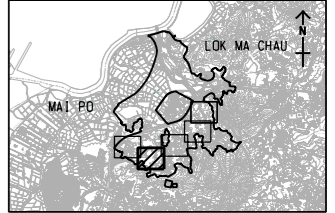
**ISSUE/REVISION**  
 修訂

IR	DATE	DESCRIPTION	CHK.
修訂	日期	內容摘要	核對

**STATUS**  
 階段

**SCALE**  
 比例  
 A3 1 : 2000

**DIMENSION UNIT**  
 尺寸單位  
 METRES



**PROJECT NO.**  
 項目編號  
 60670882

**AGREEMENT NO.**  
 協議編號  
 CE 20/2021

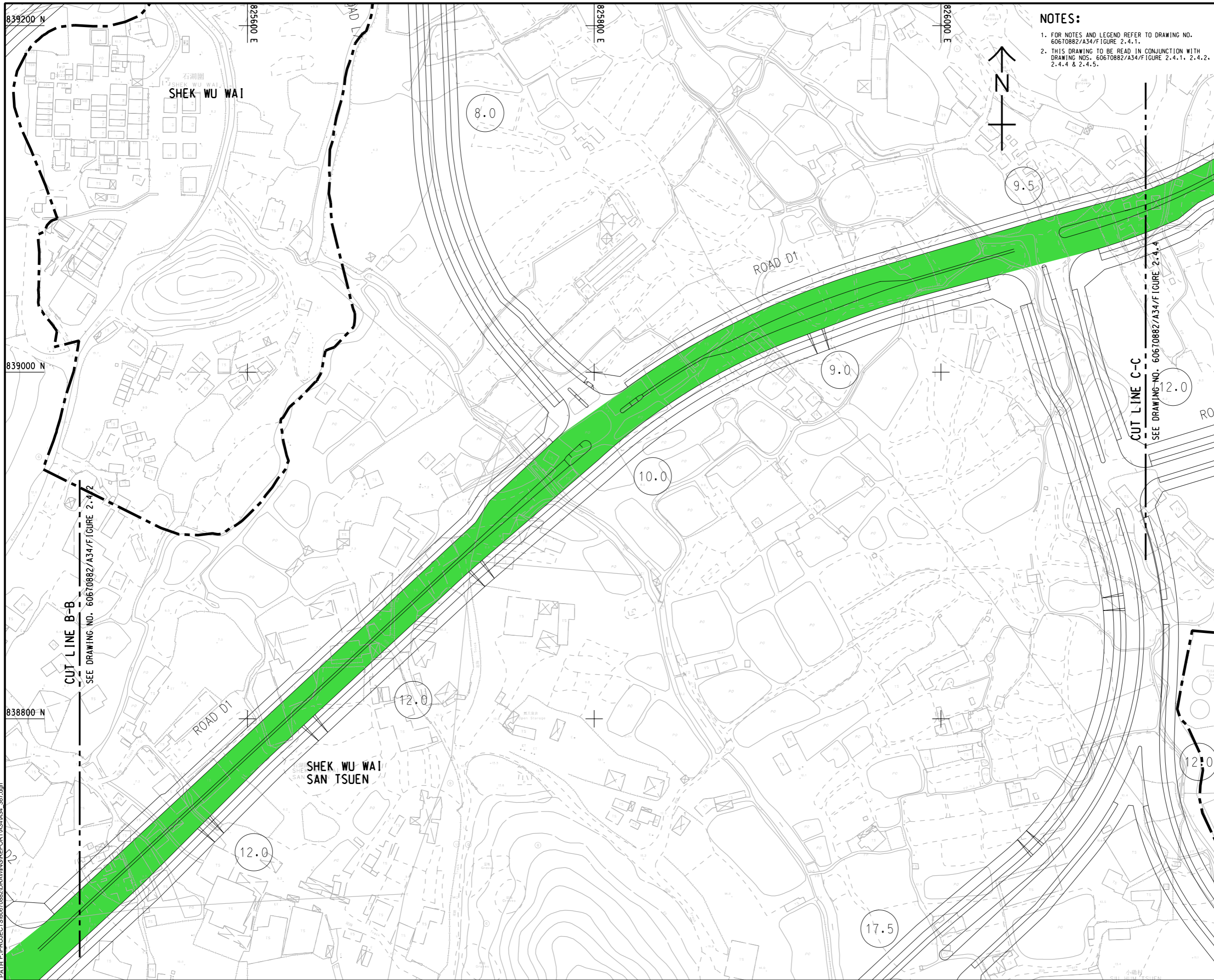
**SHEET TITLE**  
 圖紙名稱  
 GENERAL LAYOUT OF NEW DISTRICT DISTRIBUTOR ROAD (ROAD D1)

**SHEET NUMBER**  
 圖紙編號  
 60670882/A34/FIGURE 2.4.2

This drawing has been prepared for the use of AECOM's client. It may not be used, modified, reproduced or relied upon by third parties, except as agreed by AECOM or as required by law. AECOM accepts no responsibility, and denies any liability whatsoever, for any part, that less or more than this drawing, without AECOM's express written consent. All measurements must be obtained from the stated dimensions.



ISO A1 594mm x 841mm  
 Approved:  
 Checked:  
 Designer:  
 Project Management Initials:  
 2023/12/27  
 PATH PROJECTS/60670882/DRAWINGREPORT/A3/A34\_387.dgn



- NOTES:**
- FOR NOTES AND LEGEND REFER TO DRAWING NO. 60670882/A34/FIGURE 2.4.1.
  - THIS DRAWING TO BE READ IN CONJUNCTION WITH DRAWING NOS. 60670882/A34/FIGURE 2.4.1, 2.4.2, 2.4.4 & 2.4.5.



**PROJECT**  
 項目  
**FIRST PHASE DEVELOPMENT OF THE NEW TERRITORIES NORTH – SAN TIN / LOK MA CHAU DEVELOPMENT NODE – INVESTIGATION**

**CLIENT**  
 業主  
 **土木工程拓展署**  
 Civil Engineering and Development Department  
 **規劃署**  
 Planning Department

**CONSULTANT**  
 工程顧問公司  
 AECOM Asia Company Ltd.  
 www.aecom.com

**SUB-CONSULTANTS**  
 分判工程師/顧問公司

**ISSUE/REVISION**  
 修訂

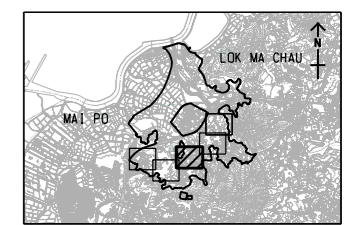
IR	DATE	DESCRIPTION	CHK.

**STATUS**  
 階段

**SCALE**  
 比例  
 A3 1 : 2000

**DIMENSION UNIT**  
 尺寸單位  
 METRES

**KEY PLAN** A3 1 : 200000  
 索引圖



**PROJECT NO.**  
 項目編號  
 60670882

**AGREEMENT NO.**  
 協議編號  
 CE 20/2021

**SHEET TITLE**  
 圖紙名稱  
 GENERAL LAYOUT OF NEW DISTRICT DISTRIBUTOR ROAD (ROAD D1)

**SHEET NUMBER**  
 圖紙編號  
 60670882/A34/FIGURE 2.4.3

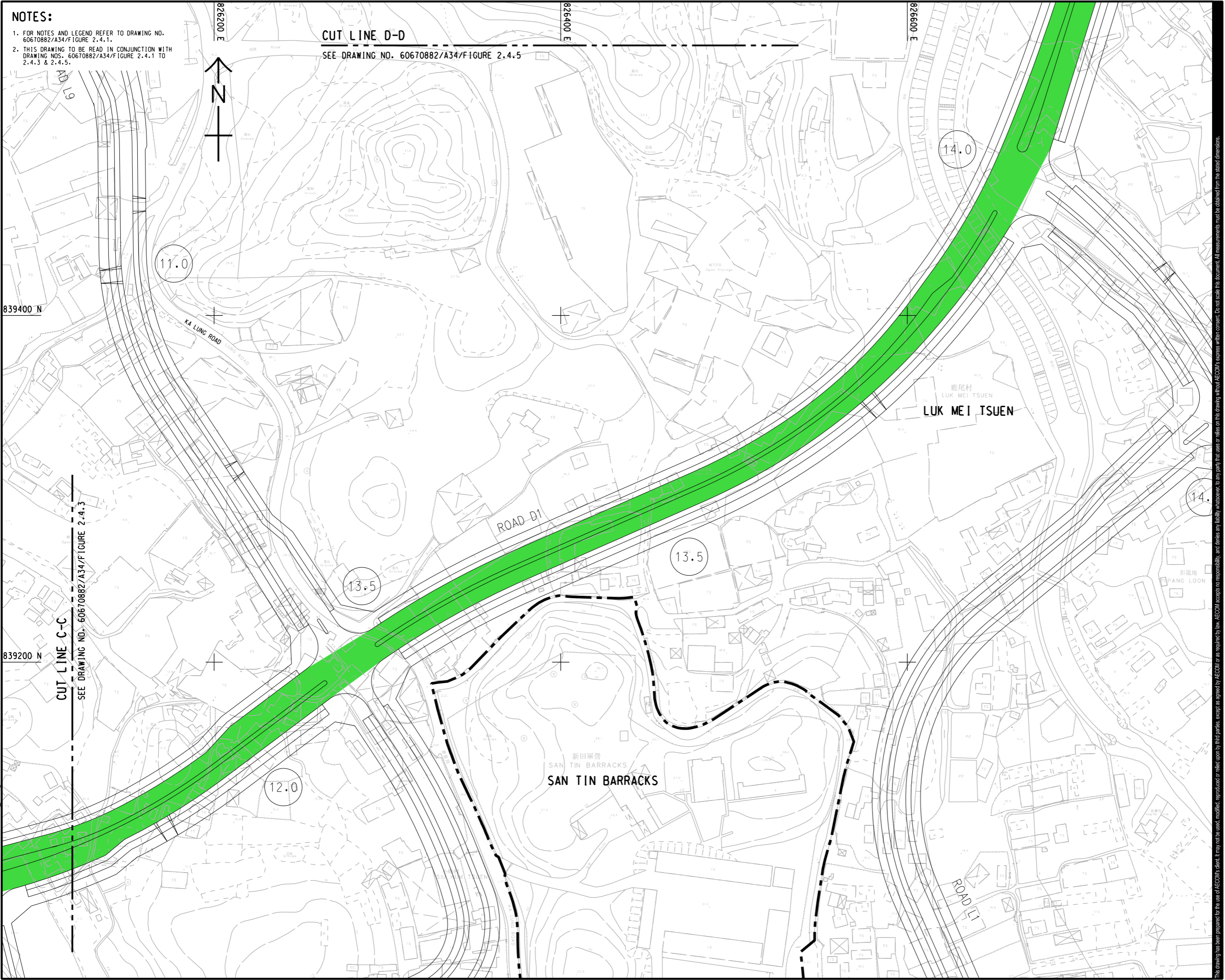
This drawing has been prepared for the use of AECOM's client. It may not be used, modified, reproduced or relied upon by third parties, except as agreed by AECOM or as required by law. AECOM accepts no responsibility, and disclaims any liability, whatsoever, for any gain, loss or damage on this drawing without AECOM's express written consent. Do not scale this document. All measurements must be obtained from the stated dimensions.



ISO A1 594mm x 841mm  
 Approved:  
 Checked:  
 Designer:  
 Project Management Initials:  
 2023/12/27  
 PATH PROJECTS/60670882/DRAWINGREPORT/A3/A34\_385.dgn

**NOTES:**

- FOR NOTES AND LEGEND REFER TO DRAWING NO. 60670882/A34/Figure 2.4.1.
- THIS DRAWING TO BE READ IN CONJUNCTION WITH DRAWING NOS. 60670882/A34/Figure 2.4.1 TO 2.4.3 & 2.4.5.



**PROJECT**  
 項目  
**FIRST PHASE DEVELOPMENT OF THE NEW TERRITORIES NORTH – SAN TIN / LOK MA CHAU DEVELOPMENT NODE – INVESTIGATION**

**CLIENT**  
 業主  
 **土木工程拓展署**  
 Civil Engineering and Development Department  
 **規劃署**  
 Planning Department

**CONSULTANT**  
 顧問公司  
 AECOM Asia Company Ltd.  
 www.aecom.com

**SUB-CONSULTANTS**  
 分判工程師/顧問公司

**ISSUE/REVISION**  
 修訂

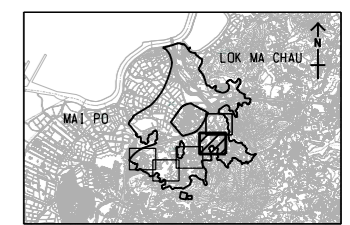
IR	DATE	DESCRIPTION	CHK.

**STATUS**  
 階段

**SCALE**  
 比例  
 A3 1 : 2000

**DIMENSION UNIT**  
 尺寸單位  
 METRES

**KEY PLAN** A3 1 : 200000  
 索引圖



**PROJECT NO.**  
 項目編號  
 60670882

**AGREEMENT NO.**  
 協議編號  
 CE 20/2021

**SHEET TITLE**  
 圖紙名稱  
 GENERAL LAYOUT OF NEW DISTRICT DISTRIBUTOR ROAD (ROAD D1)

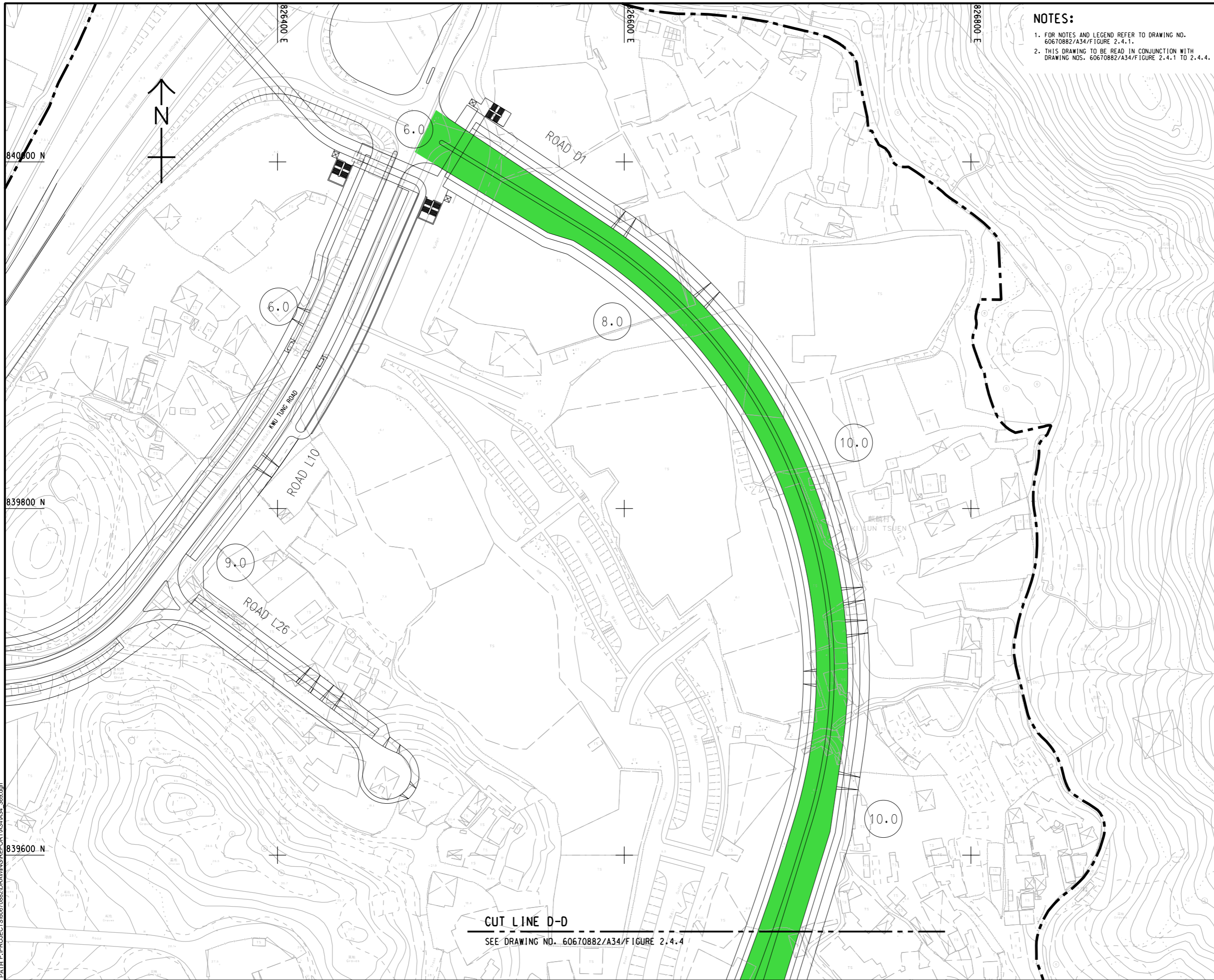
**SHEET NUMBER**  
 圖紙編號  
 60670882/A34/FIGURE 2.4.4

SHEET 4 OF 5

This drawing has been prepared for the use of AECOM's client. It may not be used, modified, reproduced or relied upon by third parties, except as agreed by AECOM or as required by law. AECOM accepts no responsibility, and denies any liability whatsoever, for any part, that less or more than this drawing, without AECOM's express written consent. All measurements must be obtained from the stated dimensions.



ISO A1 594mm x 841mm  
 Approved:  
 Checked: 84000 N  
 Designer:  
 Project Management Initials:  
 2023/12/27  
 PATH PROJECTS/60670882/DRAWING/REPORT/A3/A34\_389.dgn  
 839800 N  
 839600 N



- NOTES:**
1. FOR NOTES AND LEGEND REFER TO DRAWING NO. 60670882/A34/F FIGURE 2.4.1.
  2. THIS DRAWING TO BE READ IN CONJUNCTION WITH DRAWING NOS. 60670882/A34/F FIGURE 2.4.1 TO 2.4.4.



**PROJECT**  
 項目  
**FIRST PHASE DEVELOPMENT OF THE NEW TERRITORIES NORTH – SAN TIN / LOK MA CHAU DEVELOPMENT NODE – INVESTIGATION**

**CLIENT**  
 業主  
 **土木工程拓展署**  
 Civil Engineering and Development Department  
 **規劃署**  
 Planning Department

**CONSULTANT**  
 工程顧問公司  
 AECOM Asia Company Ltd.  
 www.aecom.com

**SUB-CONSULTANTS**  
 分判工程師有限公司

**ISSUE/REVISION**  
 修訂

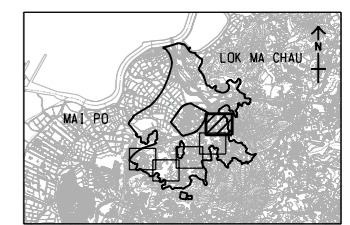
IR	DATE	DESCRIPTION	CHK.

**STATUS**  
 階段

**SCALE**  
 比例  
 A3 1 : 2000

**DIMENSION UNIT**  
 尺寸單位  
 METRES

**KEY PLAN** A3 1 : 200000  
 索引圖



**PROJECT NO.**  
 項目編號  
 60670882

**AGREEMENT NO.**  
 協議編號  
 CE 20/2021

**SHEET TITLE**  
 圖紙名稱  
 GENERAL LAYOUT OF NEW DISTRICT DISTRIBUTOR ROAD (ROAD D1)

**SHEET NUMBER**  
 圖紙編號  
 60670882/A34/FIGURE 2.4.5

**CUT LINE D-D**  
 SEE DRAWING NO. 60670882/A34/F FIGURE 2.4.4

This drawing has been prepared for the use of AECOM's client. It may not be used, modified, reproduced or relied upon by third parties, except as agreed by AECOM or as required by law. AECOM accepts no responsibility, and disclaims any liability whatsoever, for any part, that less or relies on this drawing without AECOM's express written consent. All measurements must be obtained from the stated dimensions.