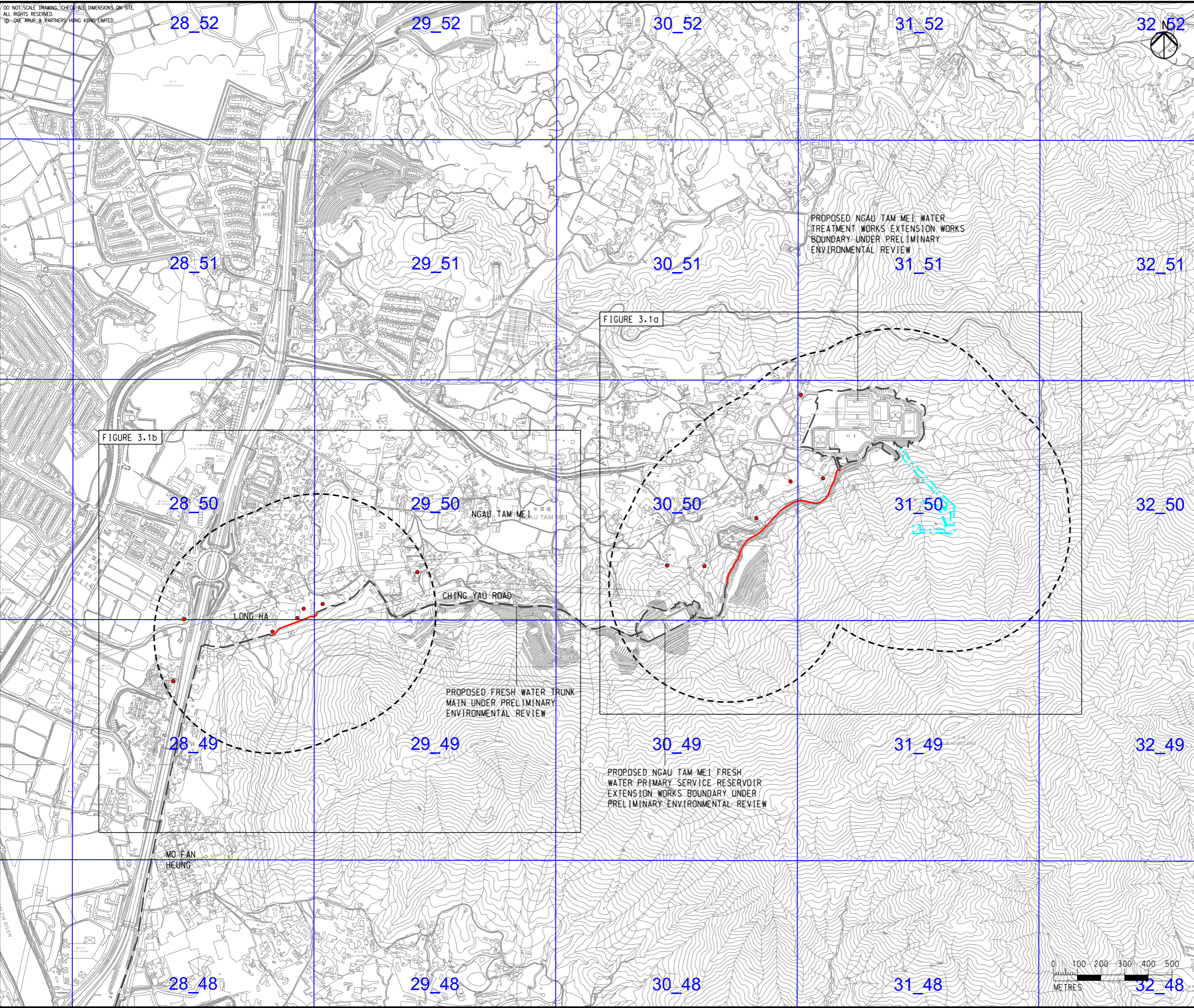


Printed by : richard-kh.lau
 File name : \\global\EastAsia\HKG\Group\CIVIL\env\project\282551\13 Drawing Deliverables\Report\008 EIA Report\04 Draft\Figure 3.1 - Locations of Concerned Path Grids and Representative Air Sensitive Receivers.dgn
 14/2/2024

DO NOT SCALE DRAWING. CHECK ALL DIMENSIONS ON SITE.
 ALL RIGHTS RESERVED.
 © 2024 ARUP & PARTNERS HONG KONG LIMITED.



- LEGEND**
- PROPOSED FRESH WATER TRUNK MAIN
 - - - PROPOSED MODIFICATION OF CHAMBER G
 - - - PROPOSED ELEMENT UNDER PRELIMINARY ENVIRONMENTAL REVIEW
 - 500m ASSESSMENT AREA
 - PATH GRID
 - REPRESENTATIVE AIR SENSITIVE RECEIVERS

| | | | |
|-----|--------------|----|-------|
| Rev | Description | By | Date |
| D | FOURTH ISSUE | GL | 02/24 |
| C | THIRD ISSUE | GL | 06/23 |
| B | SECOND ISSUE | GL | 11/22 |
| A | FIRST ISSUE | GL | 07/22 |

Consultant
ARUP

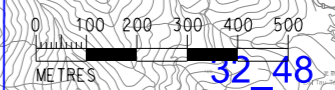
Project title
 Ngau Tam Mei Water Treatment Works Extension

Drawing title
LOCATIONS OF CONCERNED PATH GRIDS AND REPRESENTATIVE AIR SENSITIVE RECEIVERS (SHEET 1 OF 3)

| | | | |
|-------------|--------|---------|-------------|
| Drawing no. | | Rev. | |
| FIGURE 3.1 | | D | |
| Drawn | Date | Checked | Approved |
| GL | 02/24 | EL | FC |
| Scale | Status | | PRELIMINARY |
| AS SHOWN | | | |

COPYRIGHT RESERVED

水務署
Water Supplies Department



DO NOT SCALE DRAWING. CHECK ALL DIMENSIONS ON SITE.
 ALL RIGHTS RESERVED.
 © OVE ARUP & PARTNERS HONG KONG LIMITED.

30_51

31_51

30_50

31_50

30_49

31_49



- LEGEND**
- PROPOSED FRESH WATER TRUNK MAIN
 - - - PROPOSED ELEMENT UNDER PRELIMINARY ENVIRONMENTAL REVIEW
 - 500m ASSESSMENT AREA
 - PATH GRID
 - REPRESENTATIVE AIR SENSITIVE RECEIVERS

NGAU TAM MEI

NGAU TAM MEI WATER TREATMENT WORKS

PROPOSED NGAU TAM MEI WATER TREATMENT WORKS EXTENSION WORKS BOUNDARY UNDER PRELIMINARY ENVIRONMENTAL REVIEW

NGAU TAM MEI FRESH WATER PRIMARY SERVICE RESERVOIR

PROPOSED FRESH WATER TRUNK MAIN UNDER PRELIMINARY ENVIRONMENTAL REVIEW

PROPOSED NGAU TAM MEI FRESH WATER PRIMARY SERVICE RESERVOIR EXTENSION WORKS BOUNDARY UNDER PRELIMINARY ENVIRONMENTAL REVIEW

NTMA1

NTMA3

NTMA2

NTMA4

NTMA6

NTMA5

| | | | |
|-----|--------------|----|-------|
| Rev | Description | By | Date |
| D | FOURTH ISSUE | GL | 02/24 |
| C | THIRD ISSUE | GL | 06/23 |
| B | SECOND ISSUE | GL | 11/22 |
| A | FIRST ISSUE | GL | 07/22 |

Consultant
ARUP

Project title
 Ngau Tam Mei Water Treatment Works Extension

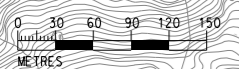
Drawing title
 LOCATIONS OF CONCERNED PATH GRIDS AND REPRESENTATIVE AIR SENSITIVE RECEIVERS (SHEET 2 OF 3)

| | | | |
|-------------|--------|---------|-------------|
| Drawing no. | | Rev. | |
| FIGURE 3.1a | | D | |
| Drawn | Date | Checked | Approved |
| GL | 02/24 | EL | FC |
| Scale | Status | | PRELIMINARY |
| AS SHOWN | | | |

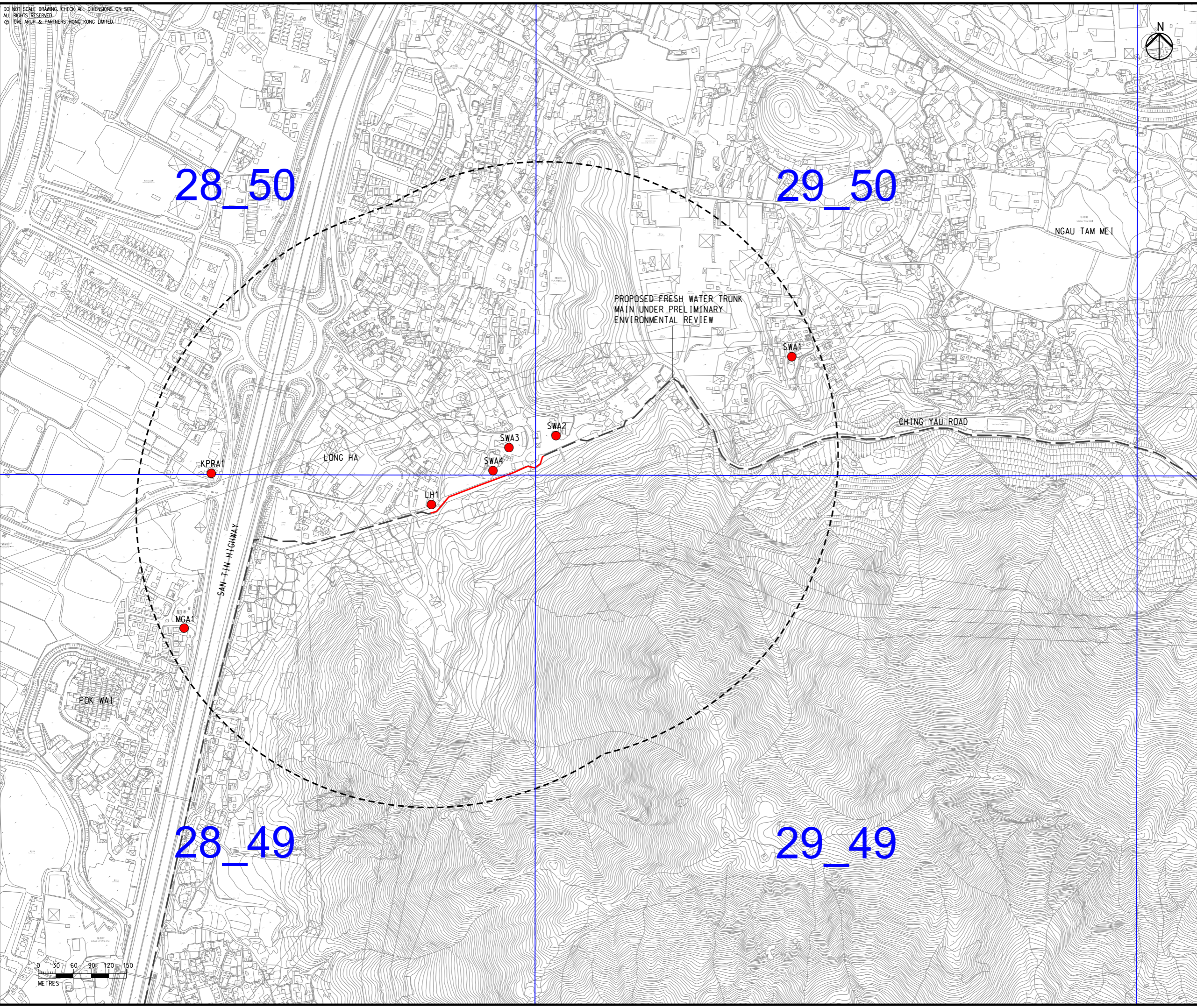
COPYRIGHT RESERVED



14/2/2024
 Printed by : richard-kh.lau
 Filename : \\global\EastAsia\HKG\Group\CIE\env\project\282551\13 Drawing Deliverables\Report\008 EIA Report\04 Draft\Figure 3.1a - Locations of Concerned Path Grids and Representative Air Sensitive Receivers.dgn



Printed by : richard-kh.lau
 Filename : \\global\EastAsia\HKG\Group\C\ENV\env\project\282551\13 Drawing Deliverables\Report\008 EIA Report\04 Draft\Figure 3.1b - Locations of Concerned Path Grids and Representative Air Sensitive Receivers.dgn



- LEGEND**
- PROPOSED FRESH WATER TRUNK MAIN
 - - - PROPOSED ELEMENT UNDER PRELIMINARY ENVIRONMENTAL REVIEW
 - - - 500m ASSESSMENT AREA
 - 28_49 PATH GRID
 - REPRESENTATIVE AIR SENSITIVE RECEIVERS

| | | | |
|-----|--------------|----|-------|
| D | FOURTH ISSUE | GL | 02/24 |
| C | THIRD ISSUE | GL | 06/23 |
| B | SECOND ISSUE | GL | 11/22 |
| A | FIRST ISSUE | GL | 07/22 |
| Rev | Description | By | Date |

Consultant
ARUP

Project title
 Ngau Tam Mei Water Treatment Works Extension

Drawing title
 LOCATIONS OF CONCERNED PATH GRIDS AND REPRESENTATIVE AIR SENSITIVE RECEIVERS (SHEET 3 OF 3)

| | | | |
|--------------------------------|-----------------------|---------------|----------------|
| Drawing no. FIGURE 3.1b | | Rev. D | |
| Drawn GL | Date 02/24 | Checked EL | Approved FC |
| Scale AS SHOWN | Status PRELIMINARY | | |

