








LEGEND:

-  1 • PARK2
-  PROPOSED SEAWALL MODIFICATION / BERTHING FACILITY
-  PROPOSED SEAWALL OUTFALL OPTIONS
-  PROJECT BOUNDARY
-  BOUNDARY OF WATER CONTROL ZONE
-  IMPACT STATIONS
 - F2 – MARICULTURE SUBZONE
 - E1 – MUDFLAT/SEAGRASS/HORSESHOE CRAB
 - O1 – OYSTER CULTURE ACTIVITIES OUTSIDE MARICULTURE SUBZONE
 - O2 – OYSTER CULTURE ACTIVITIES OUTSIDE MARICULTURE SUBZONE
 - O3 – OYSTER CULTURE ACTIVITIES OUTSIDE MARICULTURE SUBZONE
 - B1 – BLACK POINT
 - B2 – BLACK POINT
-  CONTROL STATIONS
 - C1 – INNER DEEP BAY
 - C2 – OUTER DEEP BAY

Revision	Date		Description		Initial	
	Designed	Checked	Drawn	Checked	Initial	Checked
Initial	PSY	AMY	PSY	AMY		
Date	10/23	10/23	10/23	10/23		

Approved

Agreement no.
CE 26/2022 (EP)

Agreement title
DEVELOPMENT OF INTEGRATED WASTE MANAGEMENT FACILITIES PHASE 2 – INVESTIGATION, DESIGN AND CONSTRUCTION

Drawing title
LOCATIONS OF WATER QUALITY MONITORING STATIONS

Drawing No.	Revision
4110377/BIN/FIGURE 4.1	–

Scale
A1 1 : 20000
A3 1 : 40000

