










LEGEND

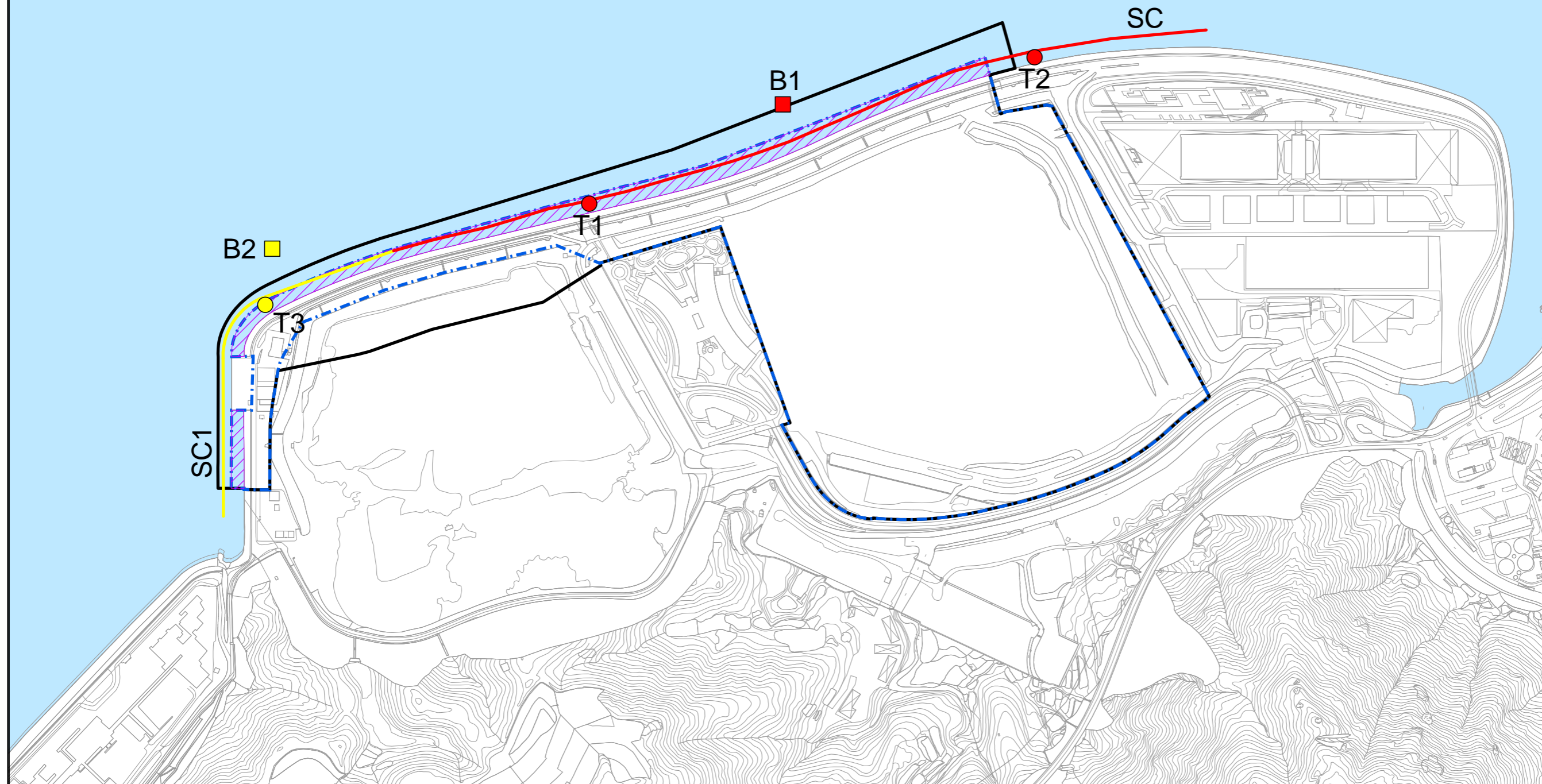
-  I-PARK2
-  PROPOSED SEAWALL MODIFICATION / BERTHING FACILITY
-  PROJECT BOUNDARY

LOCATIONS OF PAST 2020 / 2021 SURVEYS

-  INTERTIDAL SURVEY (T1, T2)
-  BENTHIC SURVEY (B1)
-  DIVE SURVEY (SC)

NEW SURVEY LOCATIONS OF THIS PROJECT

-  INTERTIDAL SURVEY (T3)
-  BENTHIC SURVEY (B2)
-  DIVE SURVEY (SC1)



Revision	Description			
	Designed	Reviewed	Drawn	Checked
Initial	PSY	Amy	PSY	Amy
Date	08/24	08/24	08/24	08/24

Approved

Agreement No. **CE 26/2022 (EP)**

Project Title
Development of Integrated Waste Management Facilities Phase 2- Investigation, Design and Construction

Figure Title
Marine Ecological Survey Locations

Drawing No.	Figure 7.3	Revision	-
-------------	------------	----------	---

Scale
A3: 1:5,000

Client
 **Environmental Protection Department**
 The Government of the Hong Kong Special Administrative Region

Consultant

BINNIES HONG KONG LIMITED
 賓尼斯工程顧問有限公司