











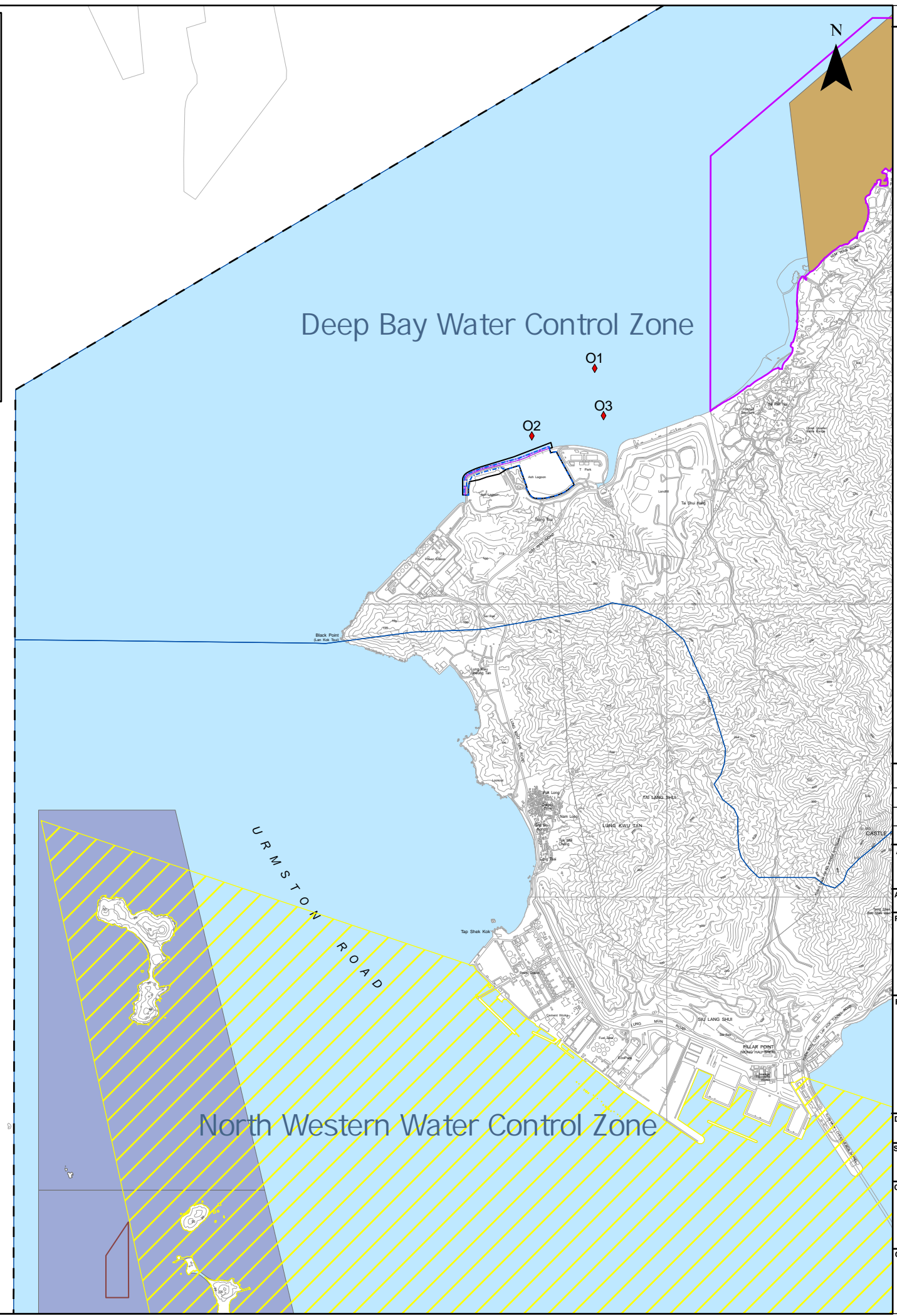


LEGEND

-  I-PARK2
-  PROPOSED SEAWALL MODIFICATION / BERTHING FACILITY
-  PROJECT BOUNDARY
-  BOUNDARY OF WATER CONTROL ZONE
-  HKSAR BOUNDARY
-  FISHERIES IMPACT ASSESSMENT AREA
-  SHA CHAU AND LUNG KWU CHAU MARINE PARK
-  IMPORTANT SPAWNING GROUND OF COMMERCIAL FISHERIES RESOURCES
-  ARTIFICIAL REEF DEPLOYMENT LIMIT
-  MARICULTURE SUBZONE
-  TRADITIONAL OYSYTER PRODUCTION AREA
-  OBSERVATION POINT FOR OYSYTER CULTURE ACTIVITIES IN DEEP BAY



Revision	Description			
	Designed	Reviewed	Drawn	Checked
Initial	PSY	Amy	PSY	Amy
Date	09/24	09/24	09/24	09/24

Approved

Agreement No. **CE 26/2022 (EP)**

Project Title
Development of Integrated Waste Management Facilities Phase 2- Investigation, Design and Construction

Figure Title
Key Fisheries Resources in Assessment Area

Drawing No.	Figure 8.1	Revision	-
-------------	------------	----------	---

Scale
A3: 1:48,500

Client
 **Environmental Protection Department**
The Government of the Hong Kong
Special Administrative Region

Consultant

BINNIES HONG KONG LIMITED
賓尼士工程顧問有限公司