


LEGEND:

PROJECT BOUNDARY

VISUAL ENVELOPE



后海湾
(深圳湾)
DEEP BAY
(SHENZHEN BAY)

831 500 N

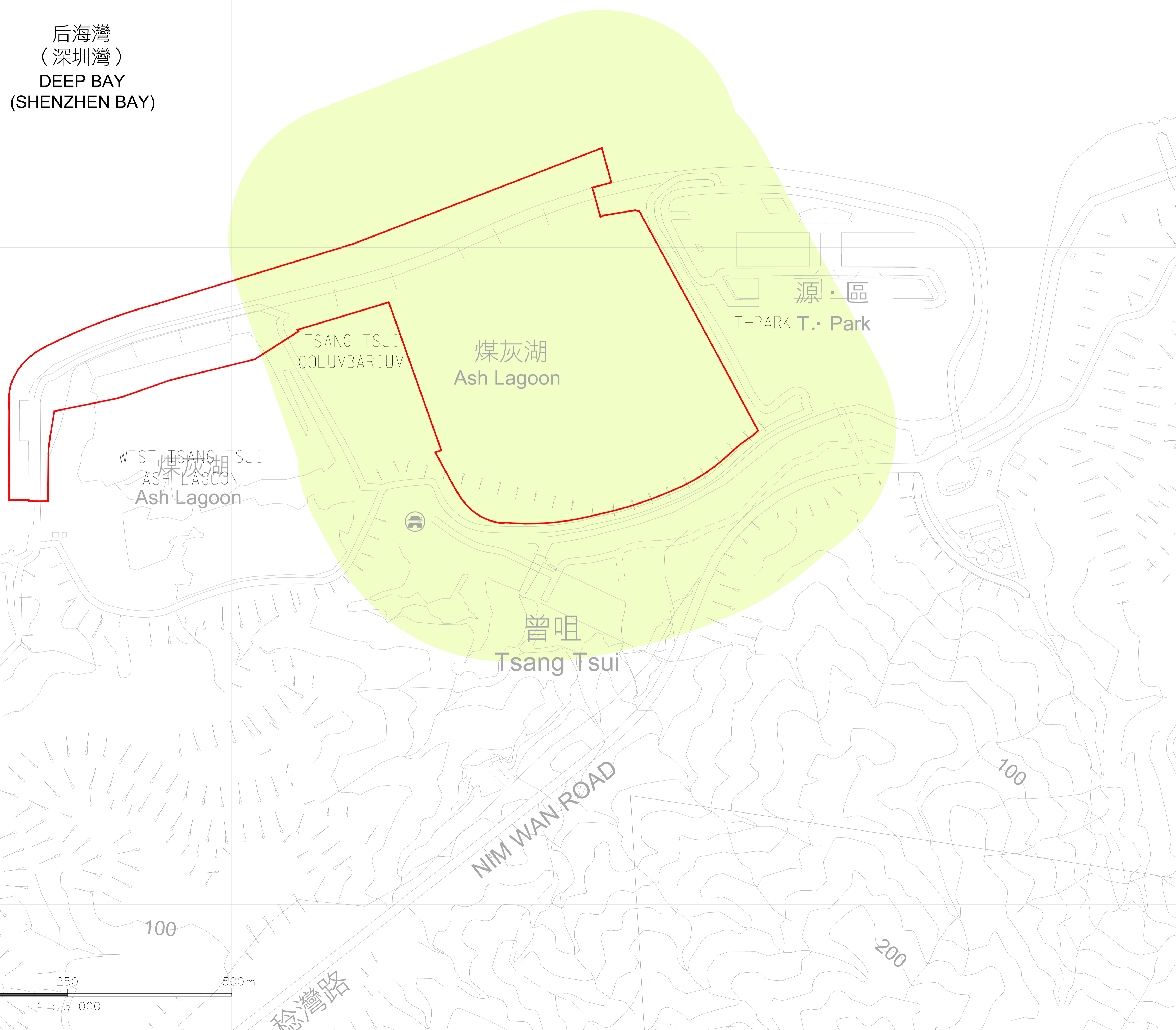
831 000 N

809 000 E

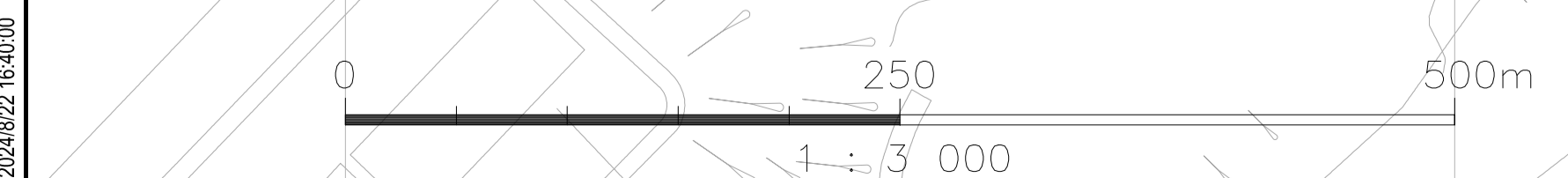
809 500 E

810 000 E

810 500 E



BLACK POINT POWER
STATION



Plot Date : 2024/02/16:40:00

File Name : Y:\Daily Work\20240816\dwg\FIGURE 9.1

Revision	Date	Description			Initial
		Designed	Checked	Drawn	
Initial					
Date					

Approved

Agreement no.
CE 26/2022 (EP)

Agreement title
DEVELOPMENT OF INTEGRATED WASTE
MANAGEMENT FACILITIES PHASE 2 -
INVESTIGATION, DESIGN AND
CONSTRUCTION

Drawing title
VISUAL ENVELOPE

Drawing No.
FIGURE 9.1

Revision
-

Scale
A1 1 : 3000
A3 1 : 6000

