





**Appendix 12.2 Site Visits Photo Record**

<b>Site of Chinese Customs Station, Fat Tau Chau (DM18), Fat Tau Chau SAI (SAI184)</b>	
<b>Plate 1. Stone column with inscriptions, displayed at Heritage Discovery Centre</b>	<b>Plate 2. View on Junk Bay and Lei Yue Mun</b>
	
<b>Plate 3. Boulders on the beach below the Site, probably the foundation remains of the old pier</b>	<b>Plate 4. Overview of the Site</b>
	

<p><b>Plate 5. Granite slabs pathing up the Site</b></p>	<p><b>Plate 6. Stone wall feature with corner remained visible on the surface</b></p>
 A photograph showing a path of large, rectangular granite slabs laid out on a forest floor covered with dry leaves. The path leads uphill through a wooded area with many trees.	 A photograph showing a stone wall feature on a forest floor. The wall is made of large, rectangular stones, and a corner is clearly visible. The ground is covered with dry leaves, and there are trees in the background.
<p><b>Plate 7. Semi-dressed granite slabs</b></p>	<p><b>Plate 8. A feeding trough deemed to be recent</b></p>
 A photograph showing semi-dressed granite slabs on a forest floor. The slabs are large and rectangular, and they are surrounded by dry leaves and other forest debris. There are trees in the background.	 A photograph showing a feeding trough on a forest floor. The trough is made of concrete and is surrounded by green plants and trees. The trough appears to be a recent addition to the site.

## Fat Tau Chau House Ruin (SAI185)

Plate 9. View of Junk Bay from the SAI



Plate 10. Interior of the House Ruin



Plate 11. Entrance of the House Ruin



Plate 12. Front wall constructed of semi-dressed granite slab



Plate 13. Partition wall probably separating the House Ruin into two rooms



Plate 14. Retaining Wall built with granite slabs



## Fat Tau Chau Qing Dynasty Gravestone (SAI186)

Plate 15. Overview of the Gravestone



Plate 16. Close view on the inscribed year, 13<sup>th</sup> reign year of *Tongzhi* Emperor in Qing Dynasty (A.D. 1874)



## Other Areas on Fau Tau Chau

**Plate 17. View of TKO 137 from hilltop of Fat Tau Chau**



**Plate 18. A graveyard located on the western slopes of Fat Tau Chau. Fat Tau Chau is now densely vegetated.**



**Plate 19. Dense vegetation on Fat Tau Chau.**



**Plate 20. Steep slopes at the southern tip of Fat Tau Chau.**

