


Appendix 12.3 Research References


Plate 1. Aerial photo in 1973-74 showing the Junk Bay before reclamation.



(Source: Screen Capture from <https://ginfo.cedd.gov.hk/3DGInfo/index.html>, Survey and Mapping Office. 1973-74. Digital Orthophoto. Survey and Mapping Office, Lands Department)

A. TKO 137

Plate 2. Aerial photo in 1990 showing the original landscape of Fat Tau Chau.



(Source: Survey and Mapping Office. 1990. Digital Aerial Photo. 10000(ft). A24679. Survey and Mapping Office, Lands Department)

Plate 3. Aerial Photo in 1991 showing the reclamation works at northeast of Fat Tau Chau.



(Source: Survey and Mapping Office. 1991. Digital Aerial Photo. 10000(ft). A26527. Survey and Mapping Office, Lands Department.)

Plate 4. Aerial photo in 1992 showing that eastern half of the Fat Tau Chau was removed. The waters between Clear Water Peninsula and Fat Tau Chau was being reclaimed.



(Source: Survey and Mapping Office. 1992. Digital Aerial Photo. 10000(ft). A33158. Survey and Mapping Office, Lands Department.)

Plate 5. Aerial photo in 1993 showing that Fat Tau Chau had been connected to the Clear Water Peninsula by the newly reclaimed land.



(Source: Survey and Mapping Office. 1993. Digital Aerial Photo. 10000(ft). CN4018. Survey and Mapping Office, Lands Department.)

Plate 6. Aerial photo in 1996 showing the reclamation works near Fat Tau Chau.



(Source: Survey and Mapping Office. 1996. Digital Aerial Photo. 10000(ft). CN16301. Survey and Mapping Office, Lands Department.)

Plate 7. Aerial photo in 1997 showing the reclamation works took place near Tit Cham Chau.



(Source: Survey and Mapping Office. 1997. Digital Aerial Photo. 10000(ft). CN8629. Survey and Mapping Office, Lands Department.)

Plate 8. Aerial photo in 1998 showing the the reclamation to the west of the Clear Water Bay Peninsula, forming the exiting TKO Area 137.



(Source: Survey and Mapping Office. 1998. Digital Aerial Photo. 10000(ft). CN8629. Survey and Mapping Office, Lands Department.)

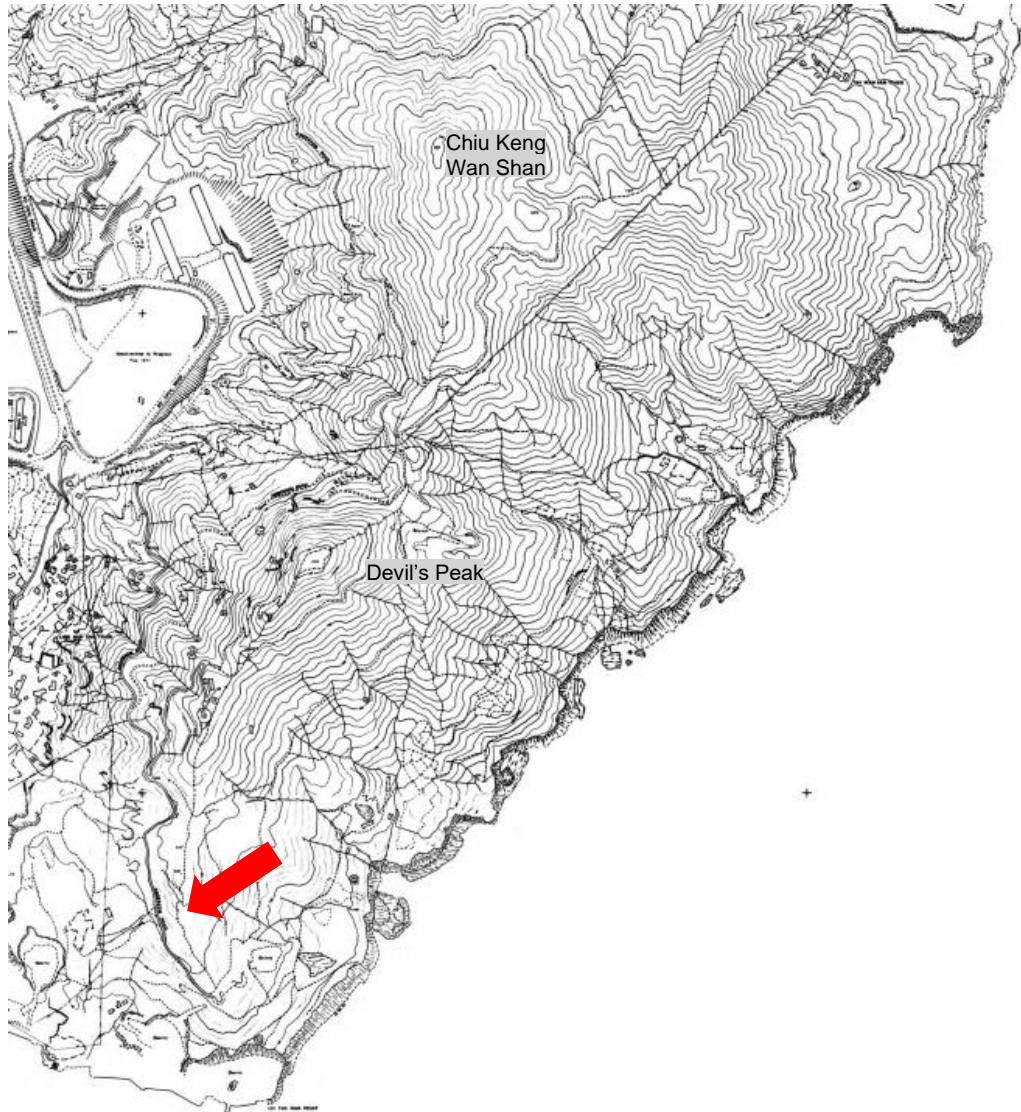
Plate 9. Aerial photo in 2005 showing TKO Area 137.



(Source: Survey and Mapping Office. 2005. Digital Aerial Photo. 10000(ft). CW63545. Survey and Mapping Office, Lands Department.)

B. TKO 132

Plate 10. Topographical map in 1971 showing that road was constructed to connect Devil's Peak and Yau Tong.



(Source: Survey and Mapping Office, Lands Department. (1971). Topographic Map in 1971 [map]. 1:4800. Sheet G5. Survey and Mapping Office, Lands Department.)

Plate 11. Aerial photo in 1987 showing that O King Road had been built.



(Source: Survey and Mapping Office. 1987. Digital Aerial Photo. 4000(ft). A10296. Survey and Mapping Office, Lands Department.)

Plate 12. Aerial photo in 1988 showing the slope-cutting works for the construction of the Tseung Kwan O Chinese Permanent Cemetery.



(Source: Survey and Mapping Office. 1988. Digital Aerial Photo. 4000(ft). A14401. Survey and Mapping Office, Lands Department.)

Plate 13. Aerial photo in 1993 showing the construction works of the Tseung Kwan O Chinese Permanent Cemetery.



(Source: Survey and Mapping Office. 1993. Digital Aerial Photo. 10000(ft). CN4211. Survey and Mapping Office, Lands Department.)

Plate 14. Aerial photo in 2014 showing the Tseung Kwan O Chinese Permanent Cemetery.



(Source: Survey and Mapping Office. 2014. Digital Aerial Photo. 8000(ft). CW106610. Survey and Mapping Office, Lands Department.)

Plate 15. Aerial photo in 2019 showing the construction works for Tseung Kwan O-Lam Tin Tunnel.



(Source: Screen Capture from <https://ginfo.cedd.gov.hk/3DGInfo/index.html>, Survey and Mapping Office. 2019. Digital Orthophoto. Survey and Mapping Office, Lands Department)

C. Geological Map near Clear Water Bay Peninsula

Plate 16. Geological map of Fat Tau Chau SAI.

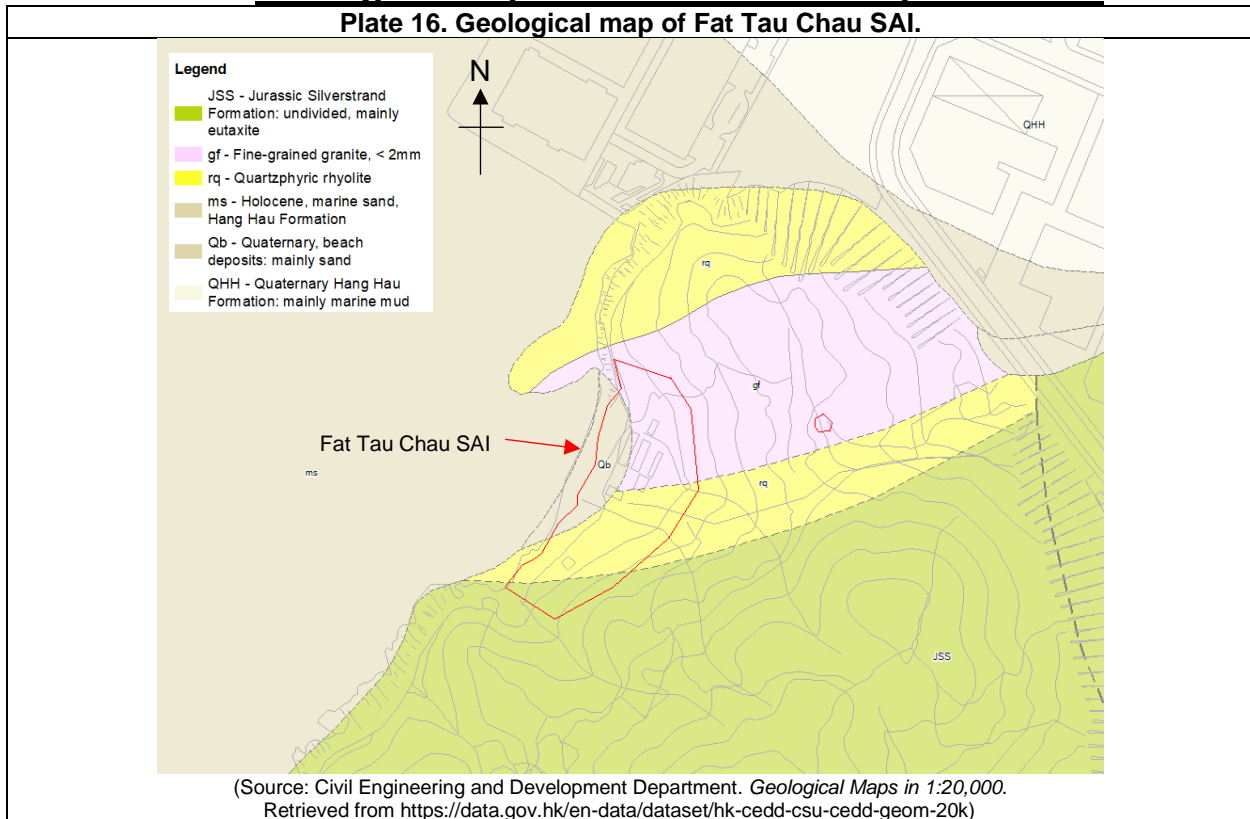
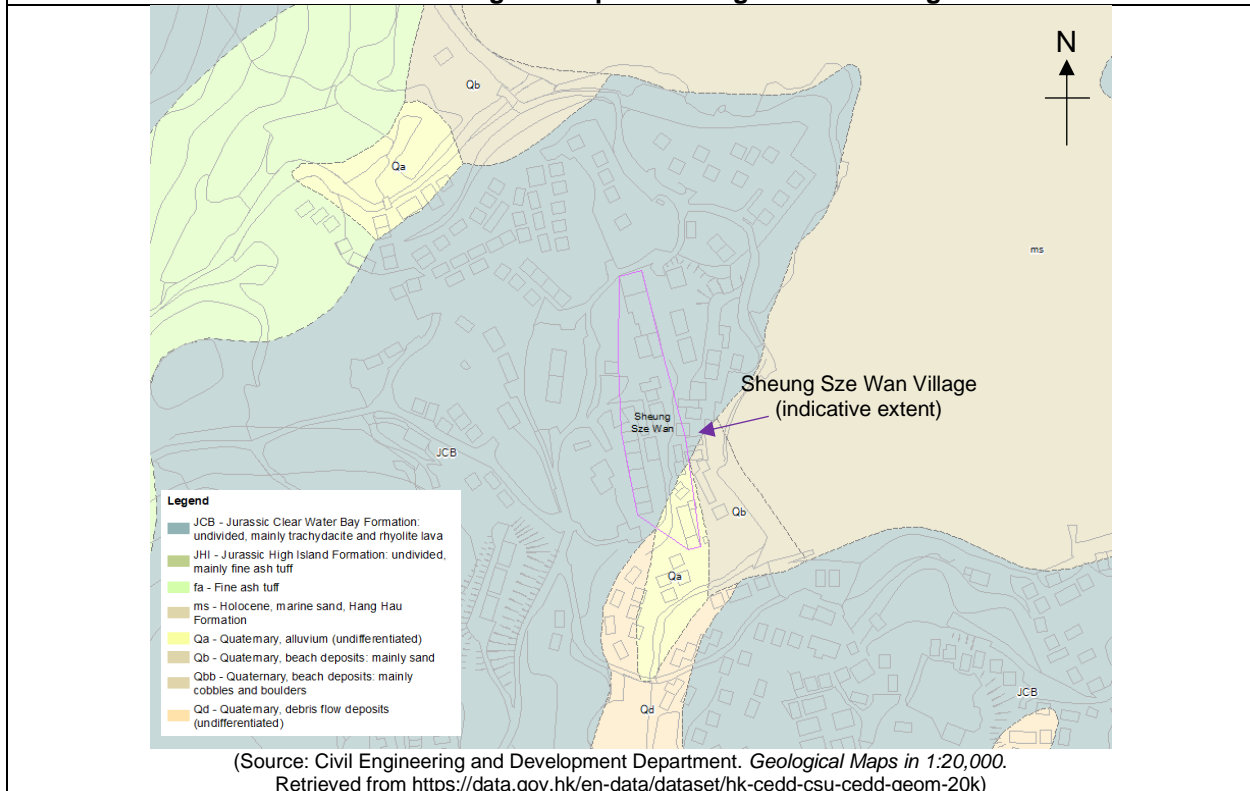


Plate 17. Geological map of Sheung Sze Wan village.



D. Old Aerial Photos and LiDAR Image of Fat Tau Chau

Plate 18. Aerial photo in 1963 showing the original Fat Tau Chau.

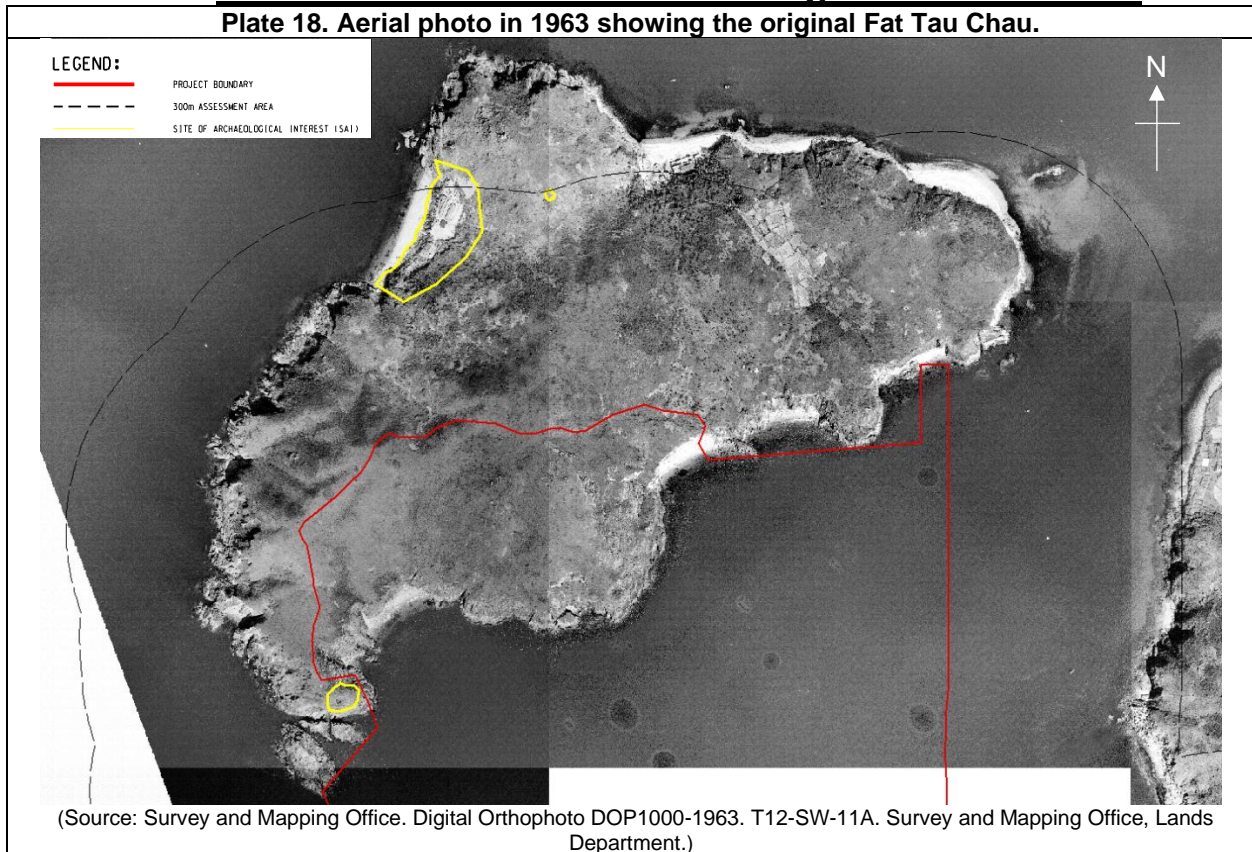


Plate 19. Aerial photo in 1982 showing the original Fat Tau Chau.

