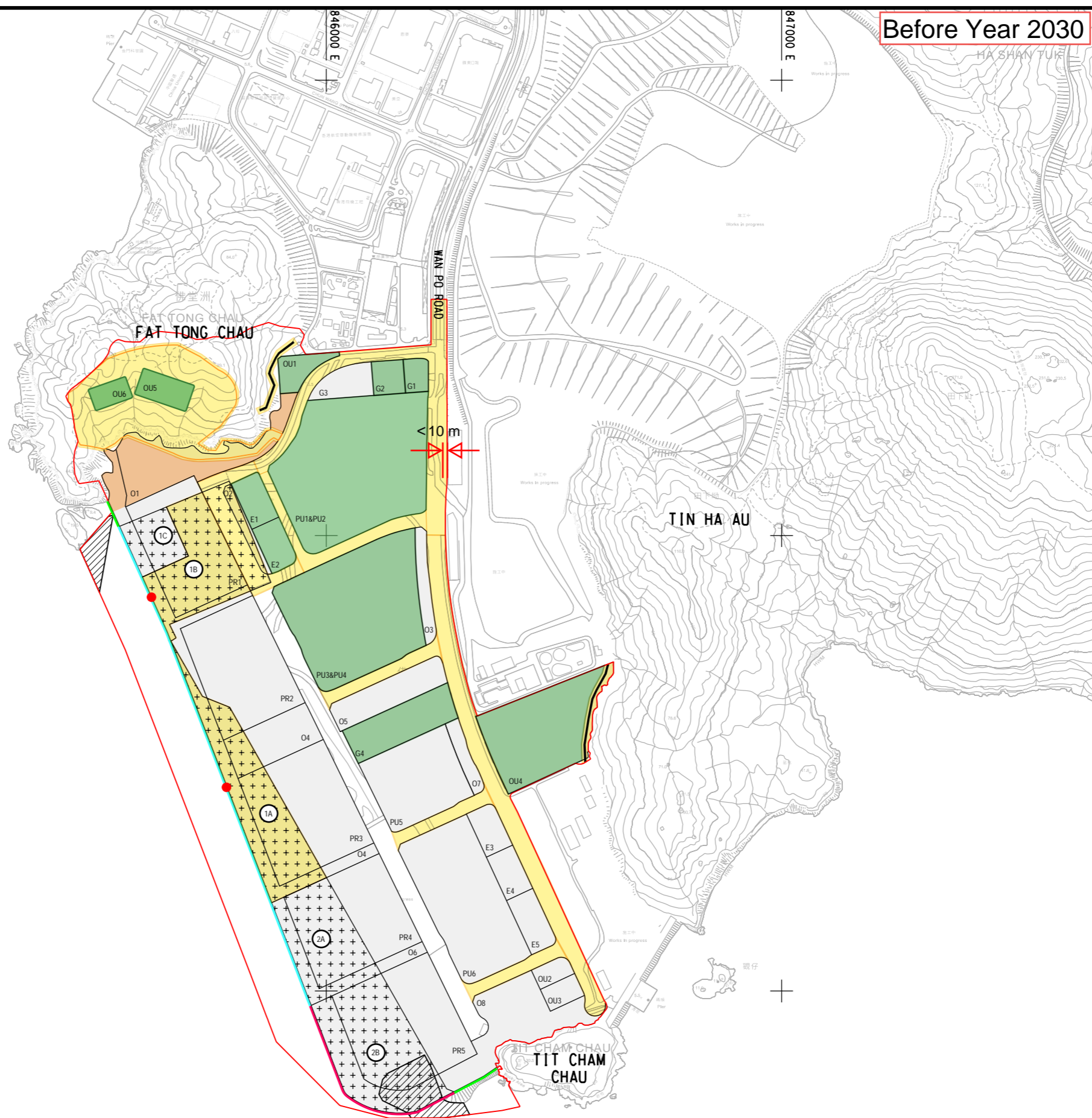


V:\BAKU\55-BAK\CSWP\p\idriv\Create PH file\new\CSWP-75\color\pht
 Plot File by: Yuez1
 2024/10/18
 PATH P:\PROJECTS\60720423\DRAWING\SKETCH\SK1027.dgn

- LEGEND:**
- DEVELOPMENT BOUNDARY
 - SLOPING SEAWALL
 - EXISTING SEAWALL
 - VERTICAL SEAWALL
 - FLEXIBLE BARRIER
 - SITE FORMATION EXTENT
 - + RECLAMATION
 - / REMOVAL OF MARINE-BASED SEDIMENT
 - DUSTY CONSTRUCTION WORKS
 - SUPERSTRUCTURE WORKS
 - COMPLETE / OCCUPIED
 - POTENTIAL STOCKPILING AREA
 - TENTATIVE BARGING POINTS WITH CONVEYORS



Before Year 2030



PROJECT
 項目
 DEVELOPMENT OF
 TSEUNG KWAN O AREA 137
 AND ASSOCIATED
 RECLAMATION SITES
 – INVESTIGATION,
 DESIGN AND CONSTRUCTION

CLIENT
 業主
 土木工程拓展署
 Civil Engineering and
 Development Department

CONSULTANT
 顧問公司
 AECOM Binnies (TKO137) JV

SUB-CONSULTANTS
 分判工程師公司

ISSUE/REVISION
 修訂

I/R	DATE	DESCRIPTION	CHK.
修訂	日期	修訂描述	核對

STATUS
 狀態

SCALE
 比例
 A1 1 : 5000

DIMENSION UNIT
 尺寸單位
 METRES

KEY PLAN
 索引圖

PROJECT NO.
 項目編號
 60720423

CONTRACT NO.
 合約編號
 CE 40/2023(CE)

SHEET TITLE
 圖紙名稱
 GENERAL LAYOUT

SHEET NUMBER
 圖紙編號
 60720423/SK1027

This drawing has been prepared for the use of AECOM Binnies (TKO137) JV and is not to be used, modified, reproduced or relied upon by third parties, except as approved by AECOM Binnies (TKO137) JV or as instructed by AECOM Binnies (TKO137) JV. All measurements must be obtained from the latest dimensions.

- LEGEND:**
- DEVELOPMENT BOUNDARY
 - SLOPING SEAWALL
 - EXISTING SEAWALL
 - VERTICAL SEAWALL
 - FLEXIBLE BARRIER
 - SITE FORMATION EXTENT
 - + RECLAMATION
 - / REMOVAL OF MARINE-BASED SEDIMENT
 - DUSTY CONSTRUCTION WORKS
 - SUPERSTRUCTURE WORKS
 - COMPLETE / OCCUPIED
 - POTENTIAL STOCKPILING AREA
 - TENTATIVE BARGING POINTS WITH CONVEYORS



845000 E

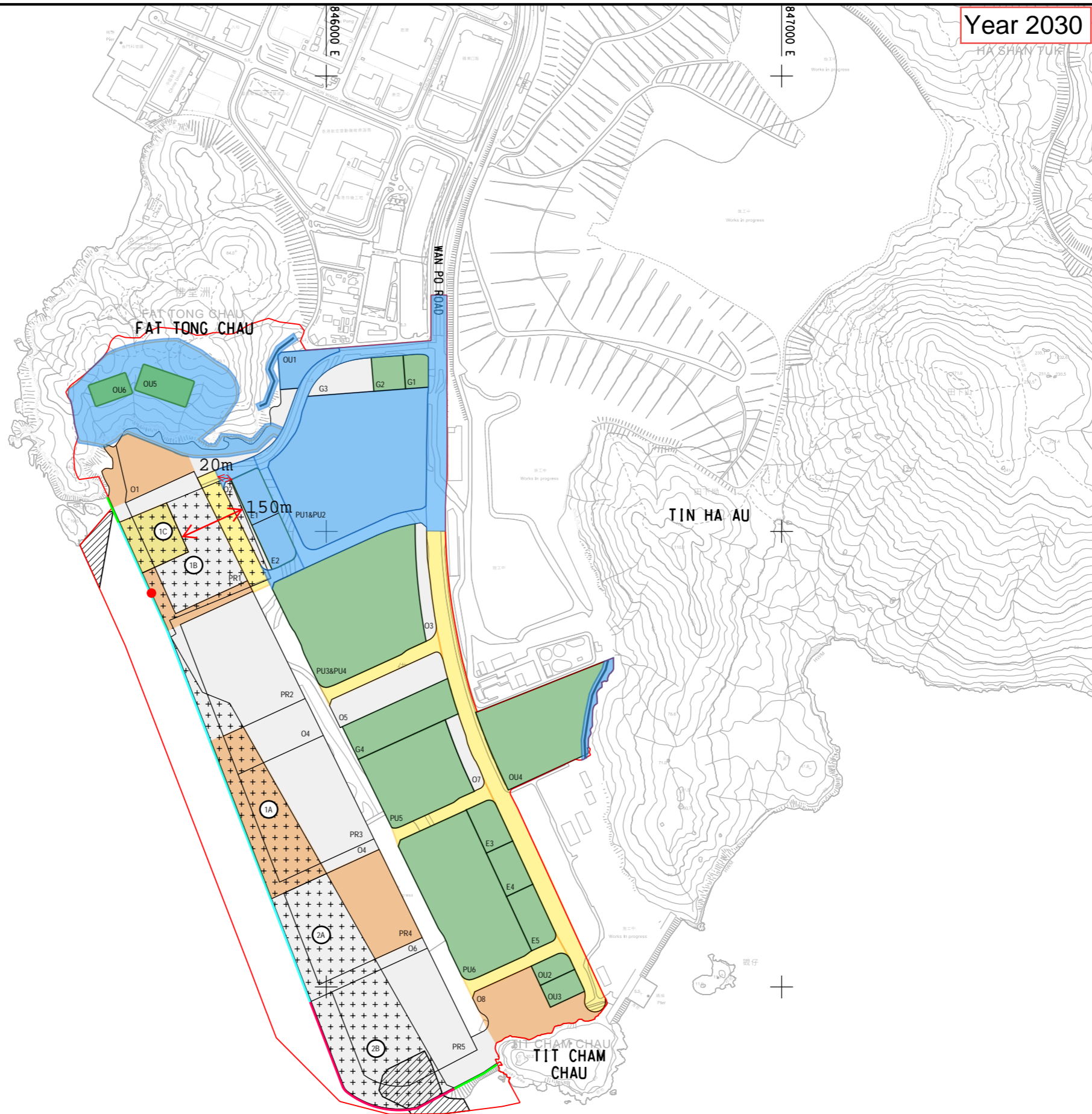
815000 N

814000 N

846000 E

847000 E

Year 2030



PROJECT
DEVELOPMENT OF
TSEUNG KWAN O AREA 137
AND ASSOCIATED
RECLAMATION SITES
– INVESTIGATION,
DESIGN AND CONSTRUCTION

CLIENT
 土木工程拓展署
Civil Engineering and
Development Department

CONSULTANT
AECOM Binnies (TKO137) JV

SUB-CONSULTANTS

ISSUE/REVISION

I/R	DATE	DESCRIPTION	CHK.

STATUS

SCALE **DIMENSION UNIT**
A1 1 : 5000 METRES

KEY PLAN

PROJECT NO. **CONTRACT NO.**
60720423 CE 40/2023(CE)

SHEET TITLE
GENERAL LAYOUT

SHEET NUMBER
60720423/SK1027

This drawing has been prepared for the use of AECOM Binnies (TKO137) JV and is not to be used, modified, reproduced or relied upon by third parties, except as approved by AECOM Binnies (TKO137) JV or as instructed by the client. AECOM Binnies (TKO137) JV accepts no responsibility, and denies any liability whatsoever, to any party, for loss or damage of any kind, arising from the use of this drawing without the written consent of AECOM Binnies (TKO137) JV. All measurements must be obtained from the stated dimensions.

ISO A1 594mm x 841mm
Approved:
Checked:
Designer:
Project Management Initials:

- LEGEND:**
- DEVELOPMENT BOUNDARY
 - SLOPING SEAWALL
 - EXISTING SEAWALL
 - VERTICAL SEAWALL
 - FLEXIBLE BARRIER
 - SITE FORMATION EXTENT
 - + RECLAMATION
 - / REMOVAL OF MARINE-BASED SEDIMENT
 - DUSTY CONSTRUCTION WORKS
 - SUPERSTRUCTURE WORKS
 - COMPLETE / OCCUPIED
 - POTENTIAL STOCKPILING AREA
 - TENTATIVE BARGING POINTS WITH CONVEYORS



845000 E

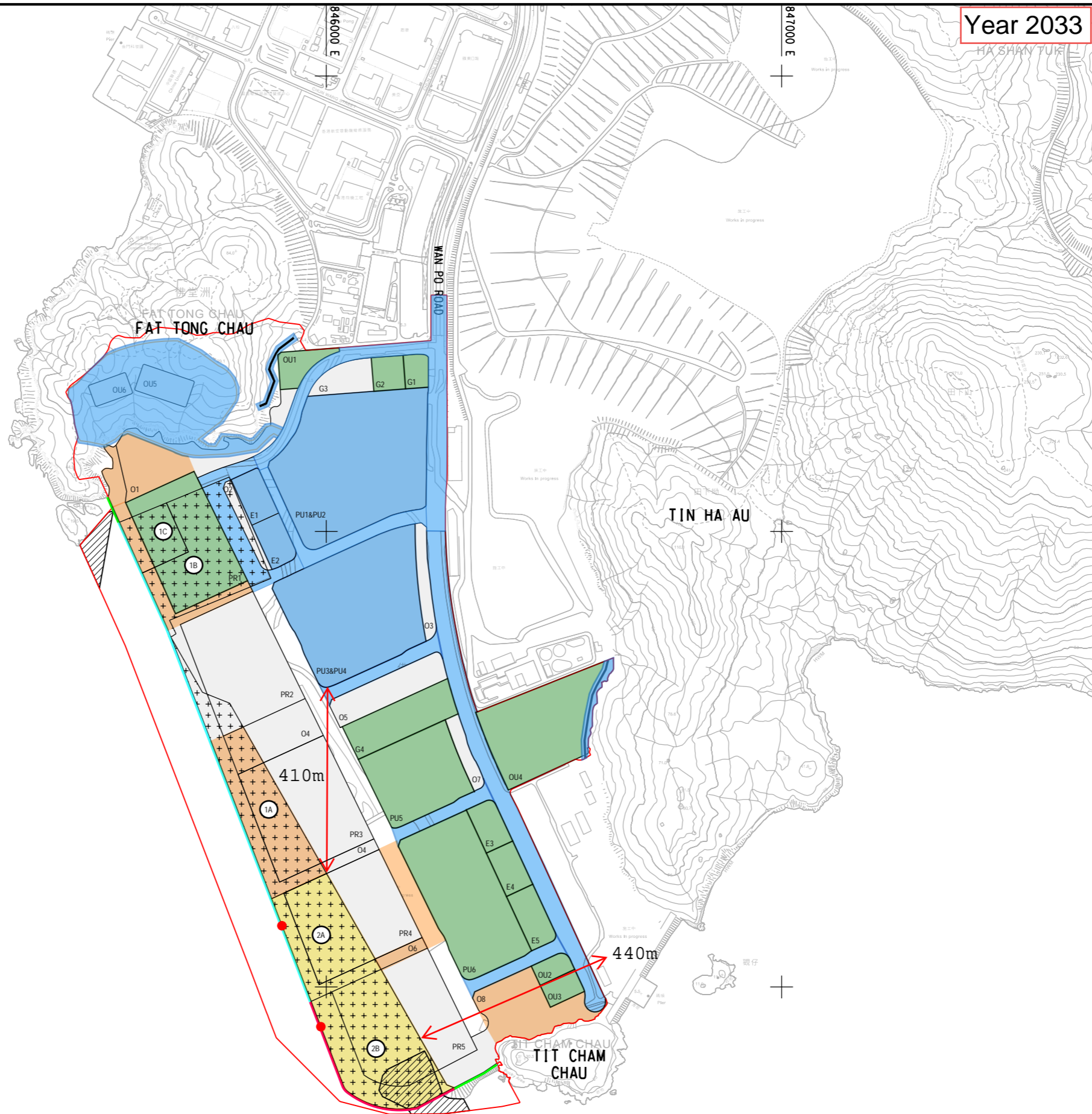
815000 N

814000 N

846000 E

847000 E

Year 2033



PROJECT
DEVELOPMENT OF
TSEUNG KWAN O AREA 137
AND ASSOCIATED
RECLAMATION SITES
- INVESTIGATION,
DESIGN AND CONSTRUCTION

CLIENT
CEDD 土木工程拓展署
Civil Engineering and
Development Department

CONSULTANT
AECOM Binnies (TKO137) JV

SUB-CONSULTANTS

ISSUE/REVISION

I/R	DATE	DESCRIPTION	CHK.

STATUS

SCALE **DIMENSION UNIT**
A1 1 : 5000 METRES

KEY PLAN

PROJECT NO. **CONTRACT NO.**
60720423 CE 40/2023(CE)

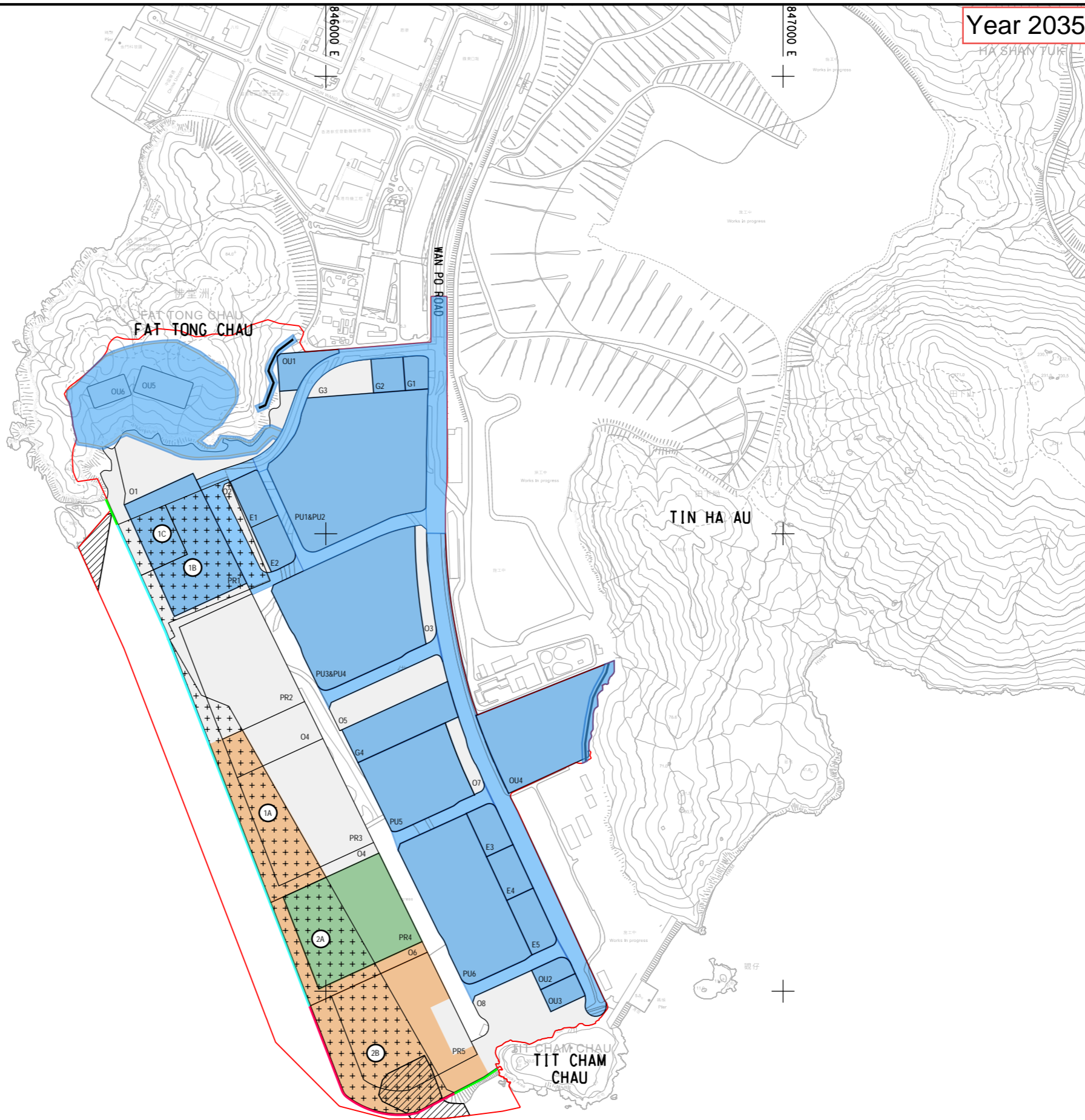
SHEET TITLE
GENERAL LAYOUT

SHEET NUMBER
60720423/SK1027

V:\BAKU\SS5-BAK\CSWP\p1\idrv\Create PH file\new\CSWP-75\color\p1
 Plot File by: Yuez1 2024/10/18
 PATH P:\PROJECTS\60720423\DRAWING\SKETCH\SK1027.dgn

This drawing has been prepared for the use of AECOM Binnies (TKO137) JV and is not to be used, modified, reproduced or relied upon by third parties, except as approved by AECOM Binnies (TKO137) JV or as instructed by AECOM Binnies (TKO137) JV. All measurements must be obtained from the stated dimensions.

- LEGEND:**
- DEVELOPMENT BOUNDARY
 - SLOPING SEAWALL
 - EXISTING SEAWALL
 - VERTICAL SEAWALL
 - FLEXIBLE BARRIER
 - SITE FORMATION EXTENT
 - + RECLAMATION
 - / REMOVAL OF MARINE-BASED SEDIMENT
 - DUSTY CONSTRUCTION WORKS
 - SUPERSTRUCTURE WORKS
 - COMPLETE / OCCUPIED
 - POTENTIAL STOCKPILING AREA
 - TENTATIVE BARGING POINTS WITH CONVEYORS



Year 2035

PROJECT
DEVELOPMENT OF
TSEUNG KWAN O AREA 137
AND ASSOCIATED
RECLAMATION SITES
– INVESTIGATION,
DESIGN AND CONSTRUCTION

CLIENT
 土木工程拓展署
**Civil Engineering and
Development Department**

CONSULTANT
AECOM Binnies (TKO137) JV

SUB-CONSULTANTS

ISSUE/REVISION

I/R	DATE	DESCRIPTION	CHK.

STATUS

SCALE **DIMENSION UNIT**

A1 1 : 5000 METRES

KEY PLAN

PROJECT NO. **CONTRACT NO.**

60720423 CE 40/2023(CE)

SHEET TITLE

GENERAL LAYOUT

SHEET NUMBER

60720423/SK1027

- LEGEND:**
- DEVELOPMENT BOUNDARY
 - SLOPING SEAWALL
 - EXISTING SEAWALL
 - VERTICAL SEAWALL
 - FLEXIBLE BARRIER
 - SITE FORMATION EXTENT
 - + RECLAMATION
 - / REMOVAL OF MARINE-BASED SEDIMENT
 - DUSTY CONSTRUCTION WORKS
 - SUPERSTRUCTURE WORKS
 - MINOR CONSTRUCTION WORKS
 - COMPLETE / OCCUPIED
 - TENTATIVE BARGING POINTS WITH CONVEYORS



845000 E

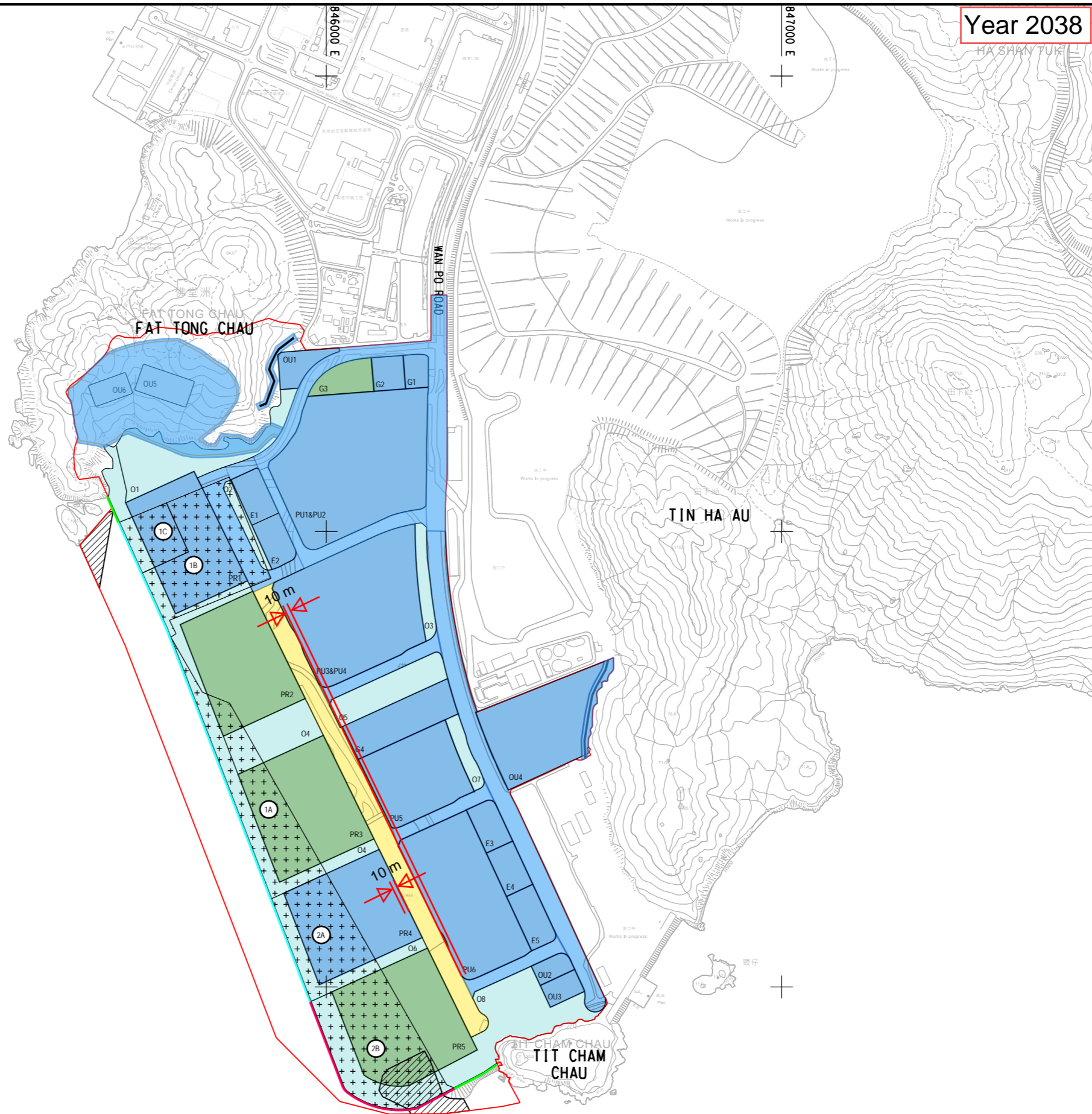
815000 N

814000 N

846000 E

847000 E

Year 2038



PROJECT
DEVELOPMENT OF
TSEUNG KWAN O AREA 137
AND ASSOCIATED
RECLAMATION SITES
- INVESTIGATION,
DESIGN AND CONSTRUCTION

CLIENT
 土木工程拓展署
Civil Engineering and
Development Department

CONSULTANT
AECOM Binnies (TKO137) JV

SUB-CONSULTANTS
分列工程顧問公司

ISSUE/REVISION

I/R	DATE	DESCRIPTION	CHK.

STATUS

SCALE
A1 1 : 5000

DIMENSION UNIT
METRES

KEY PLAN

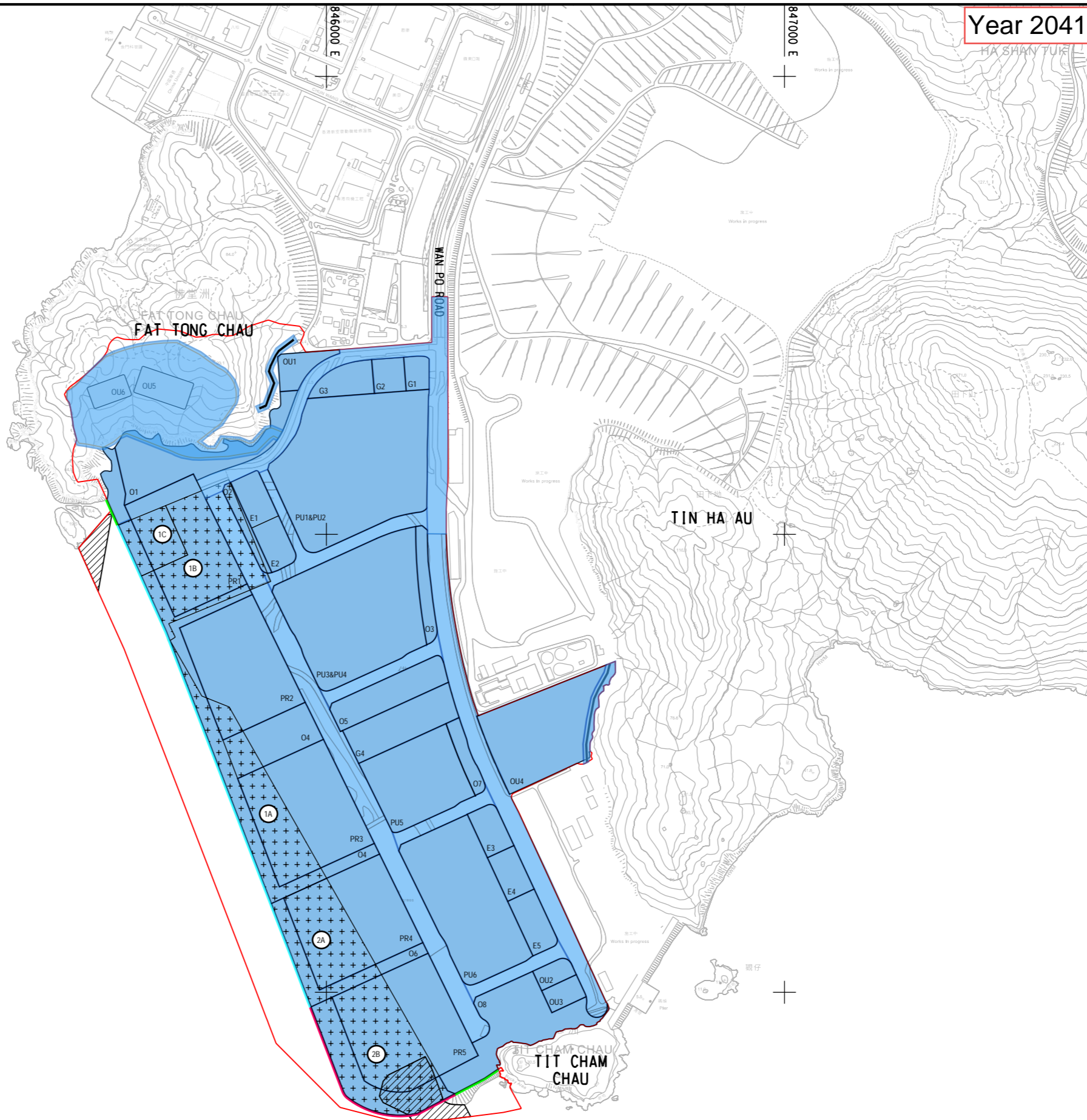
PROJECT NO.
60720423

CONTRACT NO.
CE 40/2023(CE)

SHEET TITLE
GENERAL LAYOUT

SHEET NUMBER
60720423/SK1027

- LEGEND:**
- DEVELOPMENT BOUNDARY
 - SLOPING SEAWALL
 - EXISTING SEAWALL
 - VERTICAL SEAWALL
 - FLEXIBLE BARRIER
 - SITE FORMATION EXTENT
 - + RECLAMATION
 - / REMOVAL OF MARINE-BASED SEDIMENT
 - DUSTY CONSTRUCTION WORKS
 - SUPERSTRUCTURE WORKS
 - COMPLETE / OCCUPIED
 - TENTATIVE BARGING POINTS WITH CONVEYORS



Year 2041



PROJECT
DEVELOPMENT OF
TSEUNG KWAN O AREA 137
AND ASSOCIATED
RECLAMATION SITES
- INVESTIGATION,
DESIGN AND CONSTRUCTION

CLIENT
土木工程拓展署
Civil Engineering and
Development Department

CONSULTANT
AECOM Binnies (TKO137) JV

SUB-CONSULTANTS
分列工程顧問公司

ISSUE/REVISION

I/R	DATE	DESCRIPTION	CHK.

STATUS

SCALE
A1 1 : 5000

DIMENSION UNIT
METRES

KEY PLAN

PROJECT NO.
60720423

CONTRACT NO.
CE 40/2023(CE)

SHEET TITLE
GENERAL LAYOUT

SHEET NUMBER
60720423/SK1027