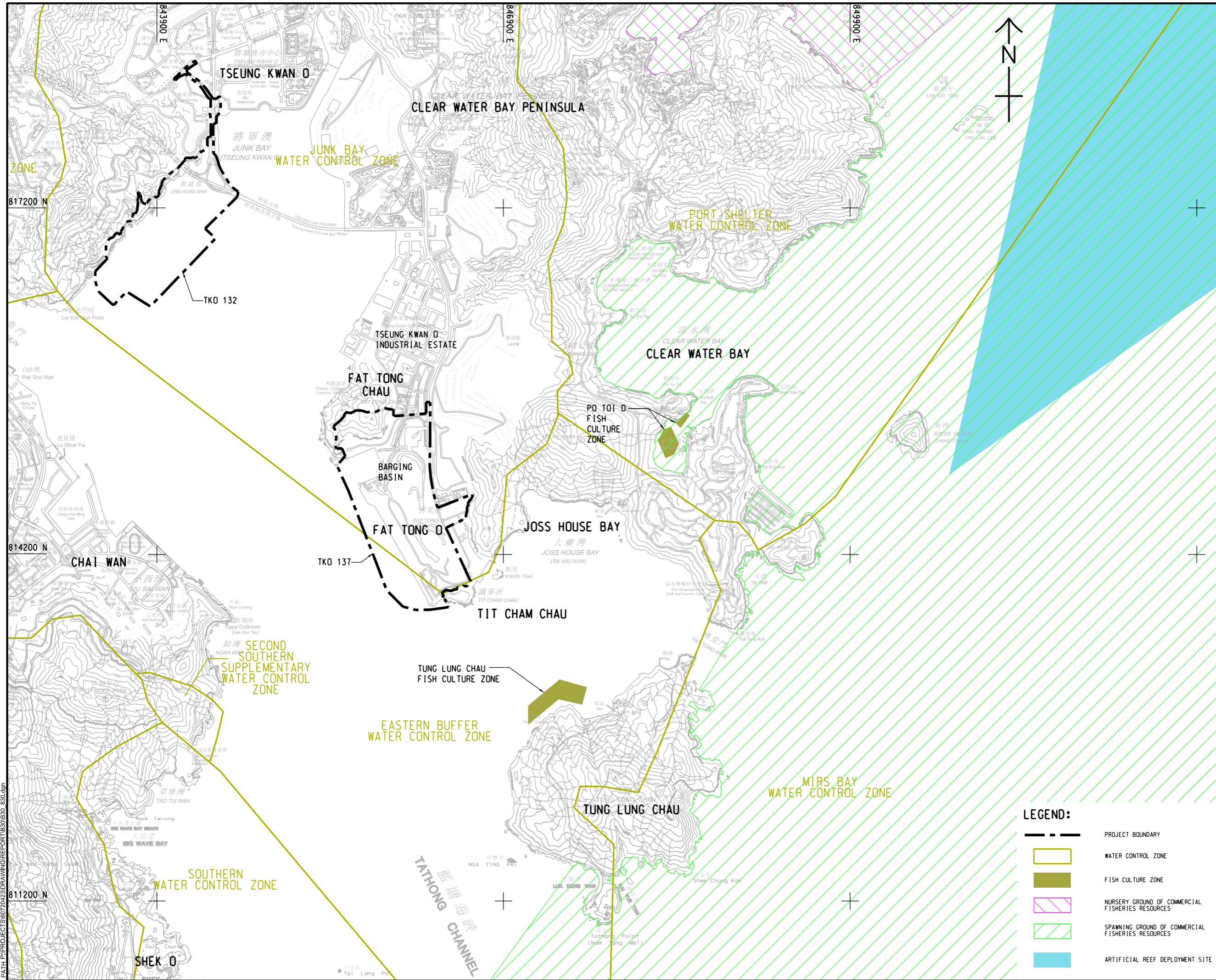


ISO A1 594mm x 841mm
 Approved:
 Checked:
 Designer:
 Project Management Initials:



ISSUE/REVISION

IR	DATE	DESCRIPTION	CHK.

STATUS

SCALE **DIMENSION UNIT**

A1 1: 15000 METRES







KEY PLAN

PROJECT NO. **CONTRACT NO.**
 60720423 CE 40/2023(CE)

SHEET TITLE
 LOCATIONS OF
 FISHERIES SENSITIVE RECEIVERS

SHEET NUMBER
 60720423/B30/FIGURE 10.1

LEGEND:

-  PROJECT BOUNDARY
-  WATER CONTROL ZONE
-  FISH CULTURE ZONE
-  NURSERY GROUND OF COMMERCIAL FISHERIES RESOURCES
-  SPAWNING GROUND OF COMMERCIAL FISHERIES RESOURCES
-  ARTIFICIAL REEF DEPLOYMENT SITE

This drawing has been prepared for the use of AECOM Binnies (TKO137) JV and is not to be used, modified, reproduced or relied upon by third parties, except as approved by AECOM Binnies (TKO137) JV or as instructed by the Client. It may not be used, modified, reproduced or relied upon by third parties, except as approved by AECOM Binnies (TKO137) JV or as instructed by the Client. Do not scale this document. All measurements must be obtained from the stated dimensions.

V:\BAKU\55-BAK\CSWP\p1\dr\Create PH file\new\CSWP-75\color\p1 Plot File by: WangMB 12/05/2024 PATH P:\PROJECTS\60720423\DRAWING\REPORT\B30\B30.dgn