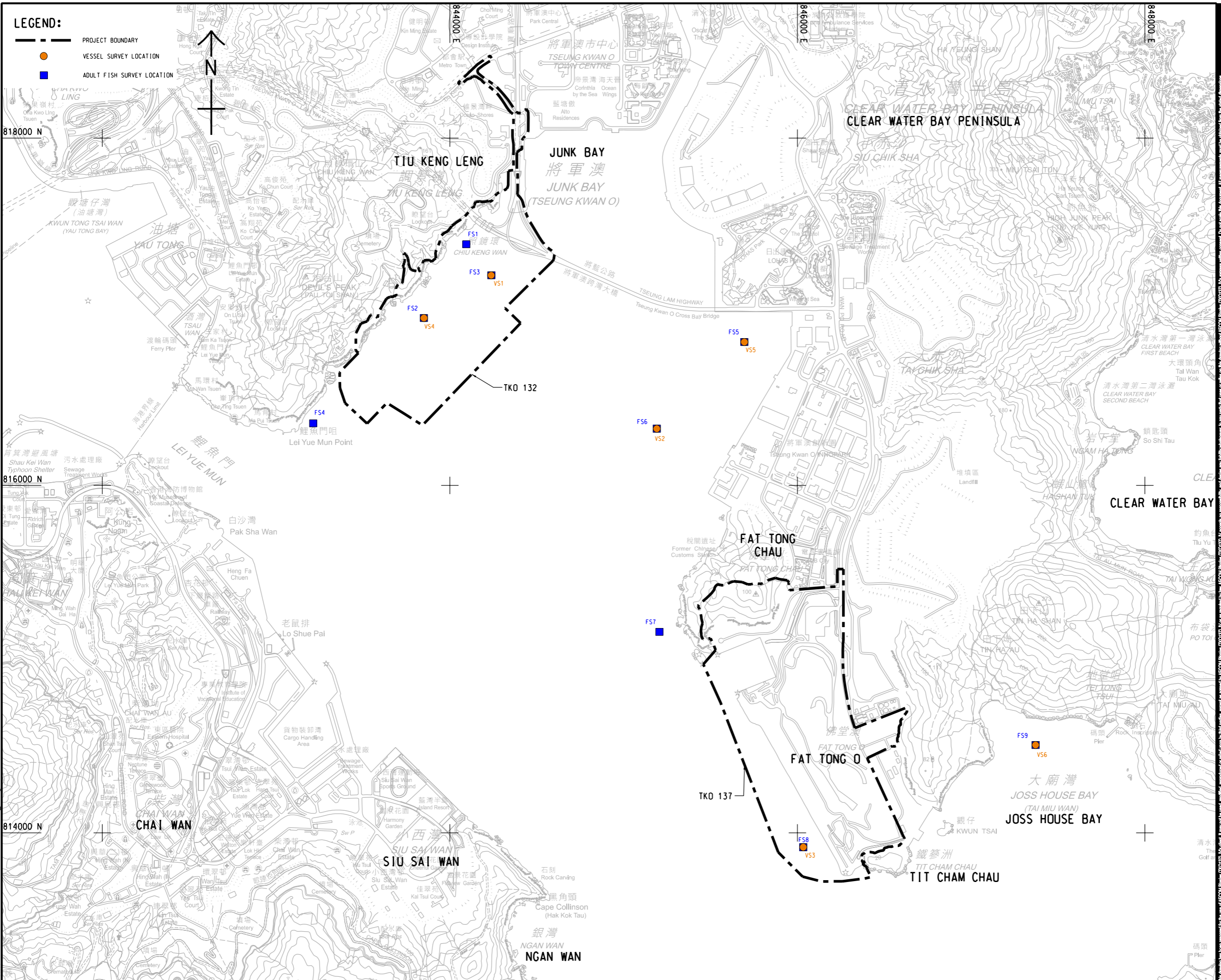





ISO A1 594mm x 841mm
 Approved:
 Checked:
 Designer:
 Project Management Initials:



LEGEND:

-  PROJECT BOUNDARY
-  VESSEL SURVEY LOCATION
-  ADULT FISH SURVEY LOCATION



PROJECT
 項目
 DEVELOPMENT OF
 TSEUNG KWAN O AREA 137
 AND ASSOCIATED
 RECLAMATION SITES
 – INVESTIGATION,
 DESIGN AND CONSTRUCTION

CLIENT
 業主
 土木工程拓展署
 Civil Engineering and
 Development Department

CONSULTANT
 工程師/公司
 AECOM Binnies (TKO137) JV

SUB-CONSULTANTS
 分判工程師/公司

ISSUE/REVISION

IR	DATE	DESCRIPTION	CHK.

STATUS
 狀況

SCALE
 比例
 A1 1: 10000

DIMENSION UNIT
 尺寸單位
 METRES

KEY PLAN
 索引圖

PROJECT NO.
 項目編號
 60720423

CONTRACT NO.
 合約編號
 CE 40/2023(CE)

SHEET TITLE
 圖紙名稱
 LOCATIONS OF
 FISHERIES FIELD SURVEY

SHEET NUMBER
 圖紙編號
 60720423/B30/FIGURE 10.2

This drawing has been prepared for the use of AECOM Binnies (TKO137) JV or as required by the Government of the Hong Kong Special Administrative Region. It may not be used, modified, reproduced or relied upon by third parties, except as approved by AECOM Binnies (TKO137) JV or as required by the Government of the Hong Kong Special Administrative Region. All measurements, to any part, that are or refer to this drawing without AECOM Binnies (TKO137) JV or as required by the Government of the Hong Kong Special Administrative Region, must be obtained from the client.

V:\BAKU\55-BAKU\55WP\p1dtr\Create PH file\new\CSWP-75\color\p1
 Plot File by: haiguan.zhao
 10/26/2024
 PATH: P:\PROJECTS\60720423\DRAWING\REPORT\B30ES0_831.dgn