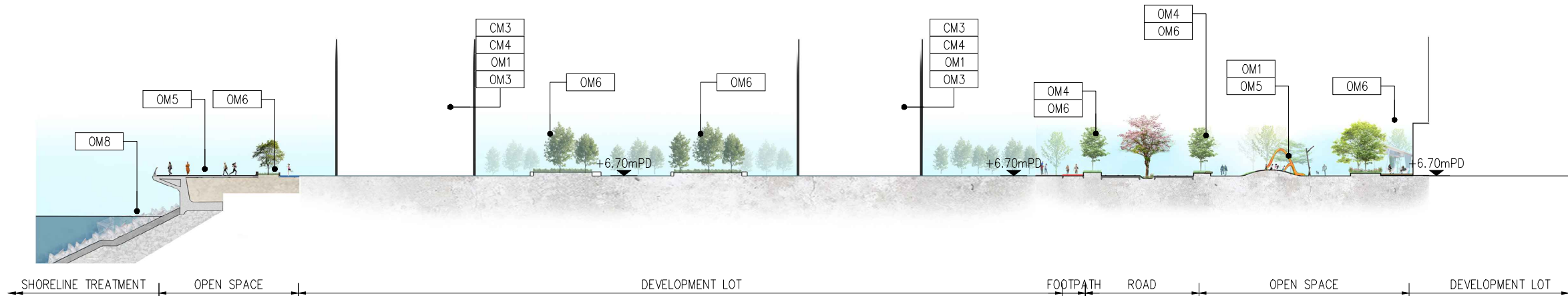
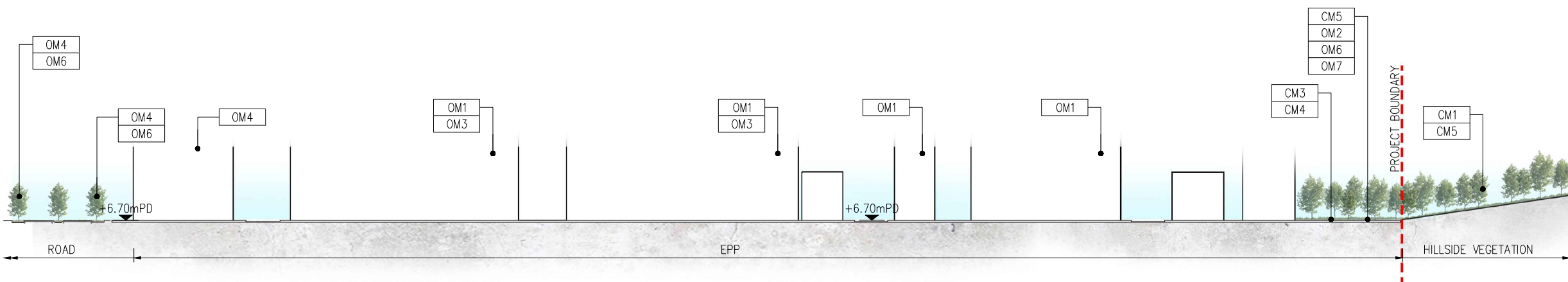


ISO A1 594mm x 841mm
Approved:
Checked:
Designer:
Project Management Initials:
SPLITDRVS
Plot File by: S\USERS
PATH: SFILES



LANDSCAPE AND VISUAL MITIGATION SECTION AT TKO 137 - SECTION A - A SCALE 1:800 @A3

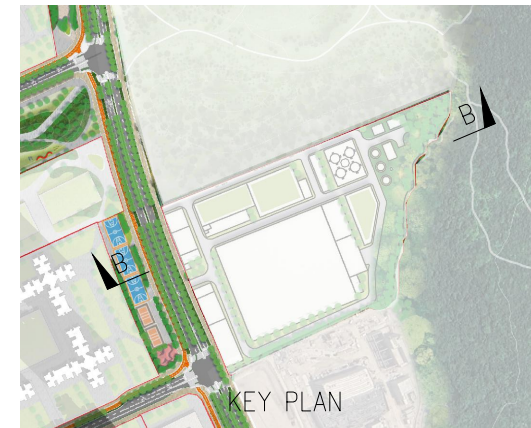


LANDSCAPE AND VISUAL MITIGATION SECTION AT TKO 137 - SECTION B - B SCALE 1:750 @A3

PROPOSED MITIGATION MEASURES FOR CONSTRUCTION PHASE	
CM1	TREE PRESERVATION AND TRANSPLANTATION
CM2	PRESERVATION OF NATURAL COASTLINE
CM3	ERECTION OF DECORATIVE SCREEN HOARDING
CM4	MANAGEMENT OF CONSTRUCTION ACTIVITIES AND FACILITIES
CM5	REINSTATEMENT OF THE AFFECTED LANDSCAPED AREA

PROPOSED MITIGATION MEASURES FOR OPERATIONAL PHASE	
OM1	AESTHETICALLY PLEASING DESIGN OF ABOVEGROUND STRUCTURES
OM2	BUFFER SCREEN PLANTING
OM3	ROOF GREENING
OM4	ROADSIDE GREENING
OM5	OPEN SPACE PROVISION
OM6	COMPENSATORY TREE PLANTING
OM7	LANDSCAPE TREATMENTS ON SLOPE OR RETAINING STRUCTURE
OM8	SHORELINE TREATMENT

- REMARKS:**
- THE DRAWING DOES NOT INDICATE PRECISE NUMBER AND LOCATIONS OR RETAINED TREES AND COMPENSATORY TREES.
 - THE PRECISE NUMBER OF TREES TO BE RETAINED, TRANSPLANTED, REMOVED AND COMPENSATED SHALL BE DETERMINED AND AGREED SEPARATELY WITH GOVERNMENT DURING THE TREE PRESERVATION AND REMOVAL APPLICATION PROCESS UNDER DEVB TC(W) NO. 4/2020.
 - LANDSCAPING FEATURES AND FORMS OF STRUCTURES SHOWN IN THE DRAWING ARE INDICATIVE ONLY.



ISSUE/REVISION

NO.	DATE	DESCRIPTION	CHK.

STATUS

SCALE

AS SHOWN METRES

KEY PLAN

PROJECT NO.

60720423

CONTRACT NO.

CE 40/2023(CE)

SHEET TITLE

LANDSCAPE AND VISUAL MITIGATION SECTION

SHEET NUMBER

60720423/B30/FIGURE 11.5.8