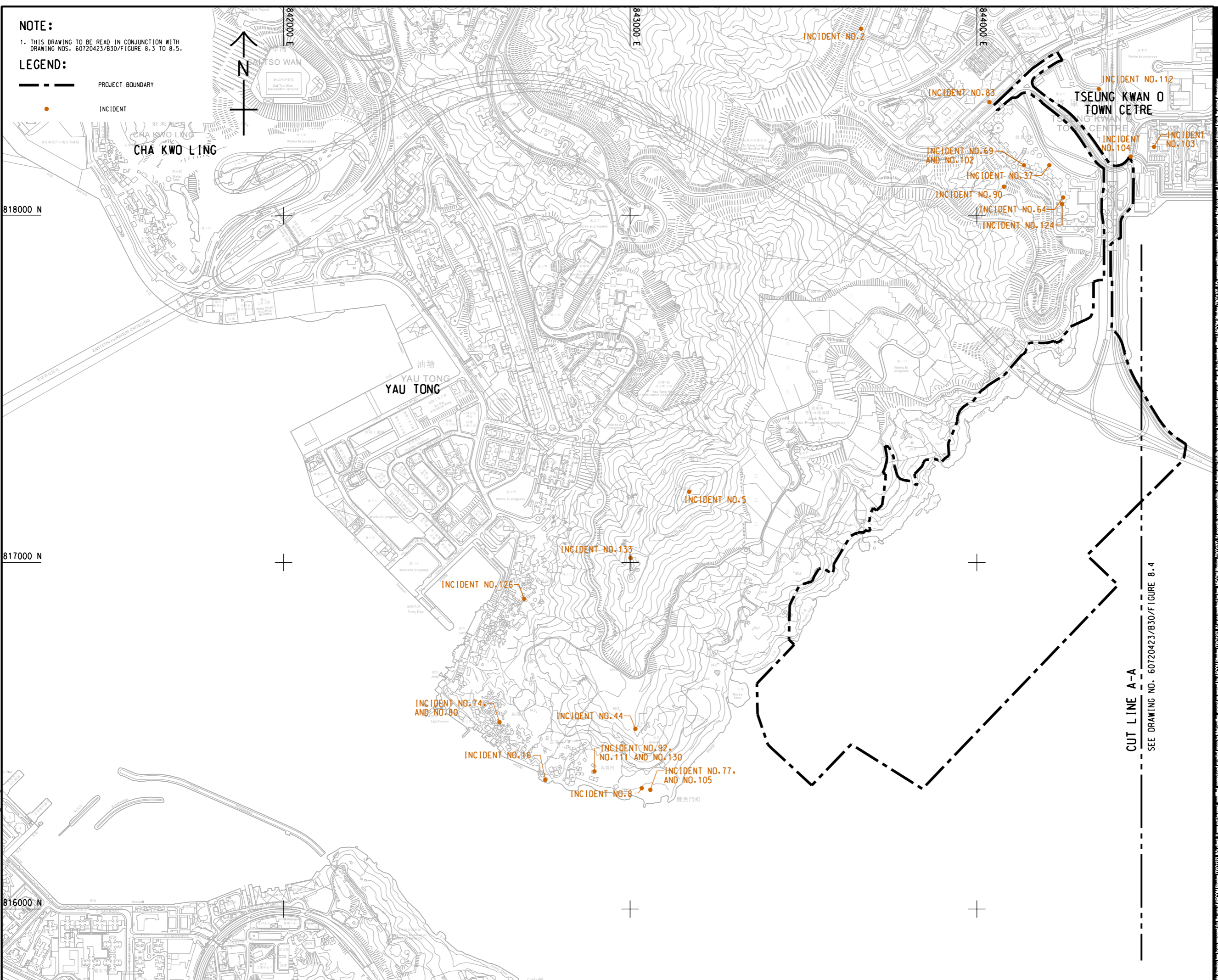


V:\BAK\US55-BAK\CSWP\p1dtdr\Create PH file\new\CSWP-75\color\p1  
 Plot File by: WangMB  
 PATH: P:\PROJECTS\60720423\DRAWING\REPORT\B30B30\_787.dgn  
 ISO A1 594mm x 841mm  
 Approved:  
 Checked:  
 Designer:  
 Project Management Initials:

**NOTE:**  
 1. THIS DRAWING TO BE READ IN CONJUNCTION WITH  
 DRAWING NOS. 60720423/B30/F FIGURE 8.3 TO 8.5.

**LEGEND:**  
 - - - - - PROJECT BOUNDARY  
 ● INCIDENT



**ISSUE/REVISION**

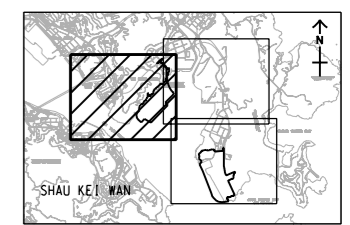
NO.	DATE	DESCRIPTION	CHK.

**STATUS**  
 1/1

**SCALE**                      **DIMENSION UNIT**

A1 1 : 5000                      METRES

**KEY PLAN**    A1 1 : 125000



**PROJECT NO.**                      **CONTRACT NO.**  
 60720423                              CE 40/2023(CE)

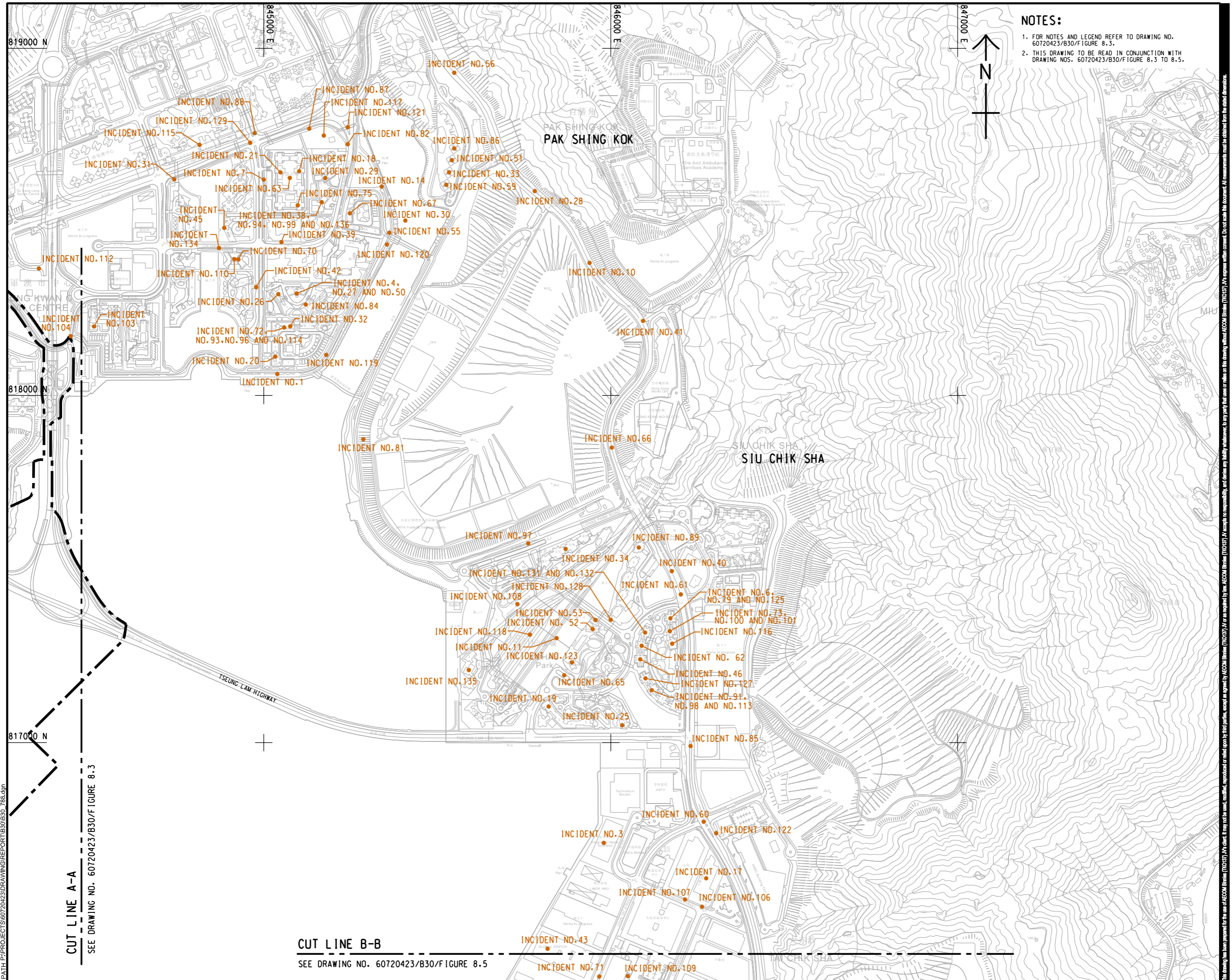
**SHEET TITLE**  
 LOCATIONS OF INCIDENT  
 RECORDS

**SHEET NUMBER**  
 60720423/B30/FIGURE 8.3

This drawing has been prepared for the use of AECOM Binnies (TKO137) JV and is not to be used, modified, reproduced or relied upon by third parties, except as approved by AECOM Binnies (TKO137) JV or as required by law. AECOM Binnies (TKO137) JV accepts no responsibility, and denies any liability whatsoever, to any party, that uses or relies on this drawing without AECOM Binnies (TKO137) JV's express written consent. Do not scale this document. All measurements must be obtained from the master dimension.



V:\BAK\US5-BAK\CSWP\p1dtdr\Create PH file\new\CSWP-75\color\p1  
 Plot File by: WangMB  
 2024/10/28  
 PATH P:\PROJECTS\60720423\DRAWING\REPORT\B30\B30\_788.dgn



**CUT LINE A-A**  
 SEE DRAWING NO. 60720423/B30/Figure 8.3

**CUT LINE B-B**  
 SEE DRAWING NO. 60720423/B30/Figure 8.5

**NOTES:**  
 1. FOR NOTES AND LEGEND REFER TO DRAWING NO. 60720423/B30/Figure 8.3.  
 2. THIS DRAWING TO BE READ IN CONJUNCTION WITH DRAWING NOS. 60720423/B30/Figure 8.3 TO 8.5.



**PROJECT**  
 DEVELOPMENT OF TSEUNG KWAN O AREA 137 AND ASSOCIATED RECLAMATION SITES - INVESTIGATION, DESIGN AND CONSTRUCTION

**CLIENT**  
 土木工程拓展署  
 Civil Engineering and Development Department

**CONSULTANT**  
 AECOM Birmes (TKO137) JV

**SUB-CONSULTANTS**  
 分判工程顧問公司

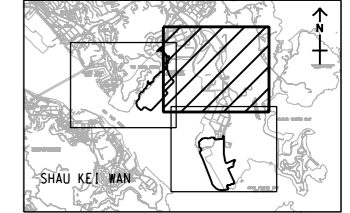
**ISSUE/REVISION**

IR	DATE	DESCRIPTION	CHK.

**STATUS**  
 01/24

**SCALE**      **DIMENSION UNIT**  
 A1 1 : 5000      METRES

**KEY PLAN**      A1 1 : 125000



**PROJECT NO.**      **CONTRACT NO.**  
 60720423      CE 40/2023(CE)

**SHEET TITLE**  
 LOCATIONS OF INCIDENT RECORDS

**SHEET NUMBER**  
 60720423/B30/FIGURE 8.4



CUT LINE B-B

SEE DRAWING NO. 60720423/B30/FIGURE 8.4

INCIDENT NO. 43

INCIDENT NO. 71

INCIDENT NO. 109

INCIDENT NO. 54

INCIDENT NO. 23

INCIDENT NO. 36


INCIDENT NO. 68

INCIDENT NO. 95

INCIDENT NO. 35

佛堂澳  
FAT TONG O  
FAT TONG O

石室洲  
SHAM CHAM CHAU



NOTES:

1. FOR NOTES AND LEGEND REFER TO DRAWING NO. 60720423/B30/FIGURE 8.3.
2. THIS DRAWING TO BE READ IN CONJUNCTION WITH DRAWING NOS. 60720423/B30/FIGURE 8.3 TO 8.5.



PROJECT

DEVELOPMENT OF  
TSEUNG KWAN O AREA 137  
AND ASSOCIATED  
RECLAMATION SITES  
- INVESTIGATION,  
DESIGN AND CONSTRUCTION

CLIENT



CONSULTANT

AECOM Binnies (TKO137) JV

SUB-CONSULTANTS

分列工程顧問公司

ISSUE/REVISION

IR	DATE	DESCRIPTION	CHK.

STATUS

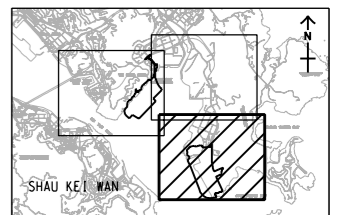
SCALE

A1 1 : 5000

DIMENSION UNIT

METRES

KEY PLAN A1 1 : 125000



PROJECT NO.

60720423

CONTRACT NO.

CE 40/2023(CE)

SHEET TITLE

LOCATIONS OF INCIDENT RECORDS

SHEET NUMBER

60720423/B30/FIGURE 8.5

This drawing has been prepared for the use of AECOM Binnies (TKO137) JV and is not to be used, modified, reproduced or relied upon by third parties, except as approved by AECOM Binnies (TKO137) JV or as indicated by law. AECOM Binnies (TKO137) JV accepts no responsibility, and denies any liability whatsoever, to any party that uses or relies on this drawing without AECOM Binnies (TKO137) JV's express written consent. Do not scale this document. All measurements must be obtained from the stated dimensions.